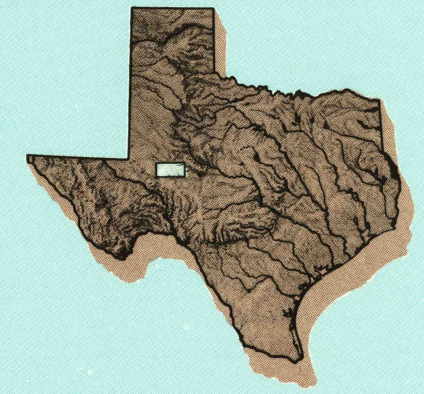



# Lacy Creek TEXAS

1:100 000-scale planimetric map



30 X 60 MINUTE QUADRANGLE SHOWING

- Elevations in meters
- Highways, roads and other manmade structures
- Water features
- Woodland areas
- Geographic names



GEOLOGICAL SURVEY

1986

Produced by the United States Geological Survey  
 Compiled from USGS 1:24 000-scale topographic maps dated 1963-1978. Partially revised from aerial photographs taken 1980 and other source data. Revised information not field checked. Map edited 1986.  
 Projection and 10 000-meter grid, zone 14 Universal Transverse Mercator  
 25 000-foot grid ticks based on Texas coordinate system, central zone, 1927 North American Datum  
 To place on the predicted North American Datum 1983 move the projection lines 11 meters south and 38 meters east

NATIONAL GEODETIC VERTICAL DATUM OF 1929 ELEVATIONS SHOWN TO THE NEAREST METER

THIS MAP COMPLIES WITH NATIONAL MAP ACCURACY STANDARDS

CONVERSION TABLE		DECLINATION DIAGRAM		ADJOINING MAPS	
Meters	Feet	1° N	1° S	1	2
1	3.2808			1	2
2	6.5617			3	3
3	9.8425			4	4
4	13.1234			5	5
5	16.4042			6	6
6	19.6850			7	7
7	22.9659			8	8
8	26.2467				
9	29.5275				
10	32.8084				

To convert meters to feet multiply by 3.2808  
 To convert feet to meters multiply by 0.3048

UTM grid convergence (GM) and 1983 magnetic declination (MD) at center of map. Diagram is approximate.

ADJOINING MAPS
1 Andrews
2 Big Spring
3 Brownwater
4 Chelsea
5 Robert Lee
6 Crane
7 Big Lake
8 San Angelo

FOR SALE BY U. S. GEOLOGICAL SURVEY, DENVER, COLORADO 80225 OR RESTON, VIRGINIA 22092

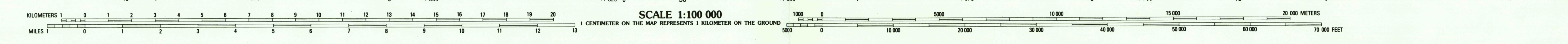
USGS 1:100 000 HISTORICAL MAP

JUN 10 1986

REC'D FILE COPY

## Topographic Map Symbols

- Primary highway, hard surface
- Secondary highway, hard surface
- Light duty road, principal street, hard or improved surface
- Other road or street, dirt
- Route marker: Interstate; U. S.; State
- Railroad: standard gauge, narrow gauge
- Bridge: overpass; underpass
- Tunnel: road; railroad
- Built-up area: building, elevation
- Airport: landing field, landing strip
- National boundary
- State boundary
- County boundary
- National or State reservation boundary
- Land grant boundary
- U. S. public lands survey: range, township, section
- Range, township, section line: protracted
- Power transmission line: pipeline
- Dam with lock
- Cemetery: building
- Windmill; water well; spring
- Mine shaft; adit or cave; mine, quarry; gravel pit
- Built-up area: building, elevation
- Campground, picnic area; U. S. location monument
- Name, city, dwelling
- Distorted surface: strip mine, lava, sand
- Contours: index; intermediate; supplementary
- Bathymetric contours: index; intermediate
- Stream, lake, perennial; intermittent
- Reservoir, lake and small; hole, large and small
- Area to be submerged; marsh, swamp
- Land subject to controlled inundation; woodland
- Shrub; mangrove
- Dredged; viewshed



LACY CREEK, TEXAS 31101-E1-PL-100

1986