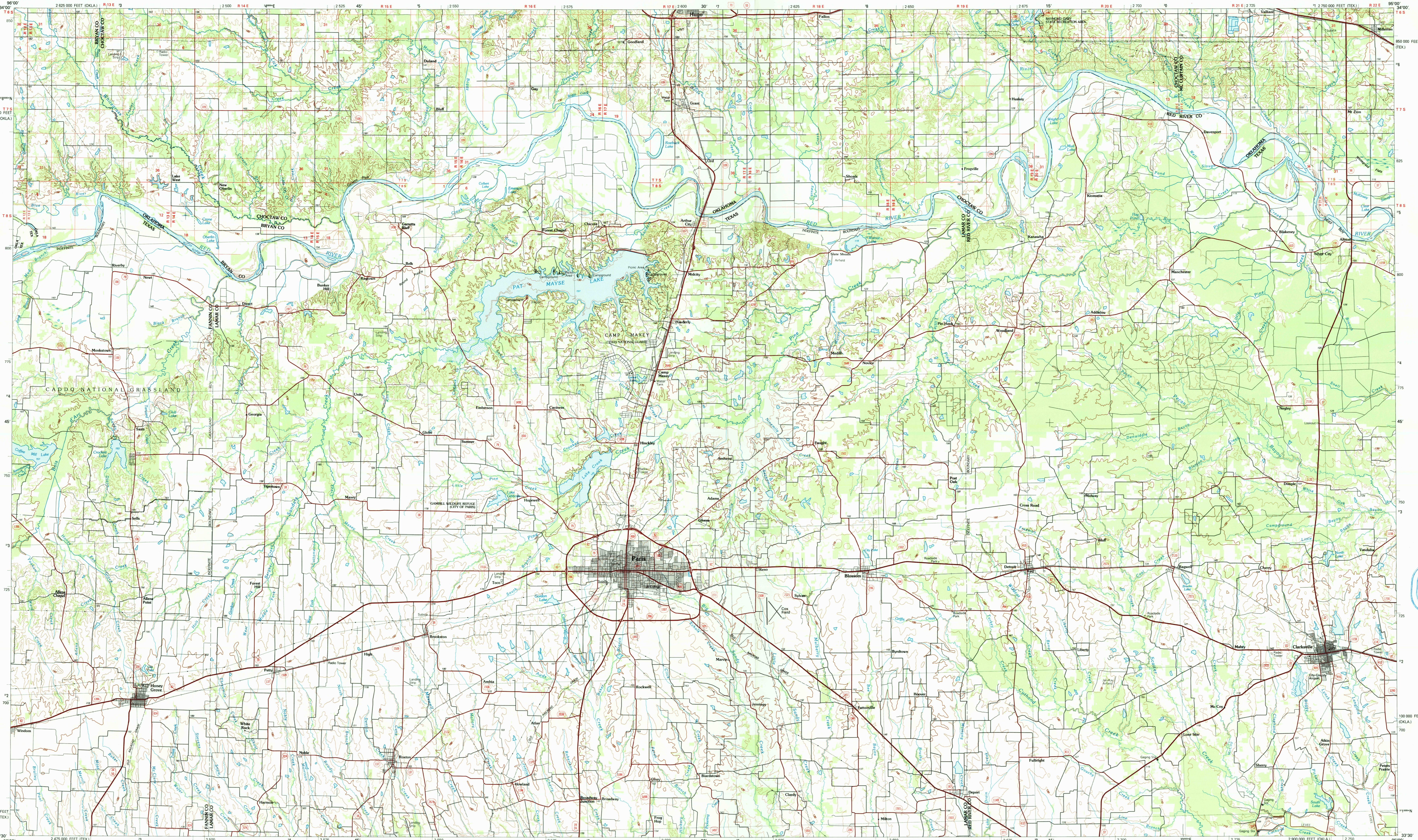


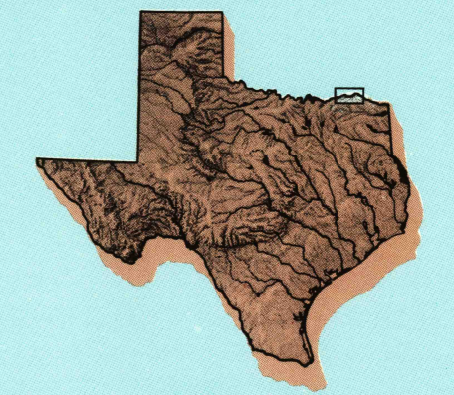
PARIS, TEXAS-OKLAHOMA

30 X 60 MINUTE SERIES (TOPOGRAPHIC)




Paris TEXAS-OKLAHOMA

1:100 000-scale metric topographic map



30 X 60 MINUTE QUADRANGLE SHOWING

- Contours and elevations in meters
- Highways, roads and other manmade structures
- Water features
- Woodland areas
- Geographic names



Produced by the United States Geological Survey. Compiled from USGS 1:24 000-scale topographic maps dated 1951-1984. Planimetry revised from aerial photographs taken 1987 and other source data. Revised information not field checked. Map edited 1991.

Projection and 10 000-meter grid, zone 15 Universal Transverse Mercator. 25 000-foot grid ticks based on Texas coordinate system, north central zone and Oklahoma coordinate system, south zone. 1927 North American Datum. The difference between 1927 North American Datum and North American Datum of 1983 (NAD 83) for 7.5-minute intersections is given in USGS Bulletin 1875.

There may be private inholdings within the boundaries of the National or State reservations shown on this map.

CONTOUR INTERVAL 10 METERS. NATIONAL GEODETIC VERTICAL DATUM OF 1929. ELEVATIONS SHOWN TO THE NEAREST METERS.


THIS MAP COMPLIES WITH NATIONAL MAP ACCURACY STANDARDS

Meters	Feet
1	3.2808
2	6.5617
3	9.8425
4	13.1234
5	16.4042
6	19.6850
7	22.9659
8	26.2467
9	29.5276
10	32.8084

Feet	Meters
1	0.3048
2	0.6096
3	0.9144
4	1.2192
5	1.5240
6	1.8288
7	2.1336
8	2.4384
9	2.7432
10	3.0480

FOR SALE BY U.S. GEOLOGICAL SURVEY DENVER, COLORADO 80225, OR RESTON, VIRGINIA 22092



Topographic Map Symbols

- Primary highway, hard surface
- Secondary highway, hard surface
- Light duty road, principal street, hard or improved surface
- Other road or street, dirt
- Route marker: Interstate, U.S. State
- Railroad: standard gage, narrow gage
- Bridge: covered, underpass
- Tunnel: road, railroad
- duct up area; locality, elevation
- Airport: landing field; landing strip
- National boundary
- State boundary
- County boundary
- National or State reservation boundary
- Land grant boundary
- U.S. public lands survey: range, township, section
- Range, section: unprotracted
- Power transmission line; pipeline
- Dam, dam with lock
- Cemetery; building
- Windmill; water well; spring
- Mine shaft; sill or cave; mine, quarry; gravel pit
- Campground; picnic area; U.S. location monument
- Ruins: cliff dwelling
- Distorted surface: strip mine, lava, sand
- Contours: index; intermediate; supplementary
- Bathymetric contours: index; intermediate
- Stream: lake, perennial; intermittent
- Rapids, large and small; falls, large and small
- Area to be submerged; marsh, swamp
- Land subject to controlled inundation; woodland
- Scrub; mangrove
- Other: viewer