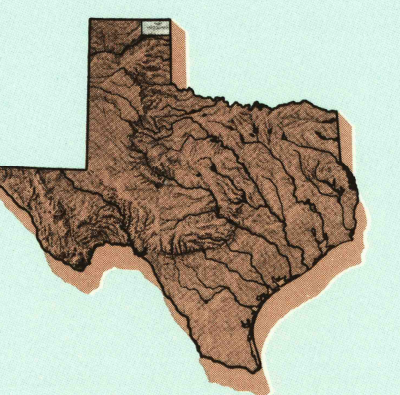



Perryton TEXAS-OKLAHOMA



- 30 X 60 MINUTE QUADRANGLE SHOWING**
- Contours and elevations in meters
 - Highways, roads and other manmade structures
 - Water features
 - Woodland areas
 - Geographic names



Produced by the United States Geological Survey
 Compiled from USGS 1:24 000-scale topographic maps dated 1972-1973. Planimetry revised from aerial photographs taken 1984 and other source data. Revised information not field checked. Map edited 1986.
 Projection and 10,000-meter grid, zone 14 Universal Transverse Mercator
 25 000-meter grid ticks based on Texas coordinate system, north zone, 1927 North American Datum. To place on the predicted North American Datum 1983 move the projection lines 37 meters east.

CONTOUR INTERVAL 10 METERS
 NATIONAL GEODETIC VERTICAL DATUM OF 1929
 ELEVATIONS SHOWN TO THE NEAREST METER


THIS MAP COMPLIES WITH NATIONAL MAP ACCURACY STANDARDS

CONVERSION TABLE	DECLINATION DIAGRAM	ADJOINING MAPS
Meters	Feet	1 2 3
2	6.5617	4 5
4	13.1234	6 7 8
6	19.6851	
8	26.2468	
10	32.8084	

To convert meters to feet multiply by 1.0936
 To convert feet to meters multiply by 0.3048

DECLINATION DIAGRAM
 UTM grid convergence (GM) and 1983 magnetic declination (MD) at center of map. Diagram is approximate.

ADJOINING MAPS
1 Guymon
2 Beaver
3 Buffalo
4 Spearman
5 Woodland
6 Berger
7 Fanning
8 Foss Reservoir



Topographic Map Symbols

- Primary highway, hard surface
- Secondary highway, hard surface
- Light duty road, principal street, hard or improved surface
- Other road or street, soil
- Route marker: interstate, U. S., State
- Route marker: standard gauge, narrow gauge
- Bridge, overpass, underpass
- Tunnel: road, railroad
- Built up area, locality, elevation
- Airport: landing field, landing strip
- National boundary
- State boundary
- County boundary
- National or State reservation boundary
- Land grant boundary
- U. S. public lands survey: range, township, section
- Range, township, section line: protracted
- Power transmission line: pipeline
- Dam: dam with lock
- Cemetery: building
- Windmill: water well, spring
- Mine shaft: adit or cave; mine, quarry, gravel pit
- Campground, picnic area; U. S. location monument
- Rail: oil derrick
- Disturbed surface: strip mine, levee, sand
- Contours: index, intermediate; supplementary
- Bathymetric contours: index, intermediate
- Stream, lake: perennial, intermittent
- Rapids, large and small; falls, large and small
- Area to be submerged; marsh, swamp
- Land subject to controlled inundation; woodland
- Scrub; mangrove
- Orchard; vineyard