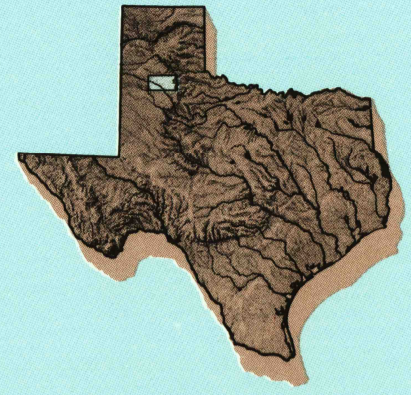


PLAINVIEW, TEXAS

30 X 60 MINUTE SERIES (PLANIMETRIC)


Plainview TEXAS

1:100 000-scale planimetric map



30 X 60 MINUTE QUADRANGLE SHOWING

- Elevations in meters
- Highways, roads and other manmade structures
- Water features
- Woodland areas
- Geographic names

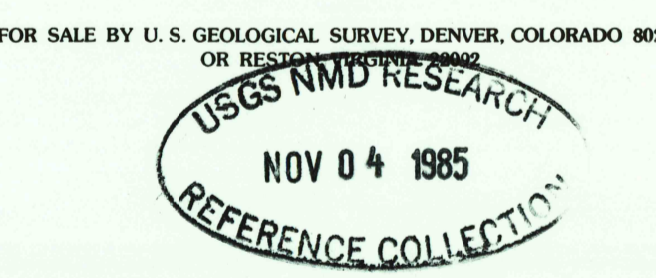


Produced by the United States Geological Survey  
 Compiled from USGS 1:24 000-scale topographic maps dated 1965-1969. Planimetry revised from aerial photographs taken 1985 and other source data. Revised information not field checked. Map edited 1985.  
 Projection and 10 000-meter grid, zone 14 Universal Transverse Mercator  
 25 000-foot grid ticks based on Texas coordinate system, north central and north zones  
 1927 North American Datum  
 To place on the predicted North American Datum 1983 move the projection lines 4 meters south and 40 meters east  
 There may be private inholdings within the boundaries of the National or State reservations shown on this map

NATIONAL GEODETIC VERTICAL DATUM OF 1929 ELEVATIONS SHOWN TO THE NEAREST METER


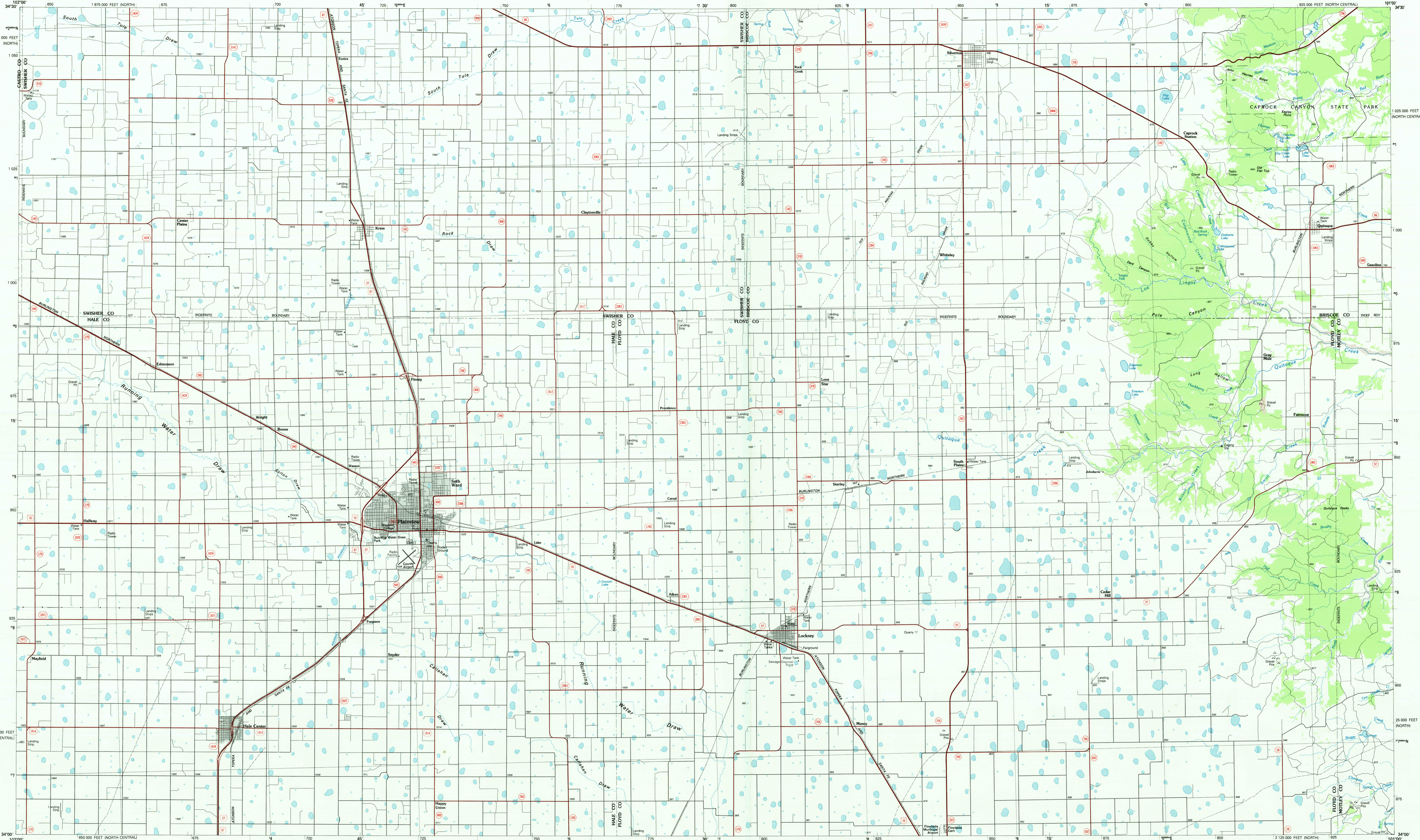
THIS MAP COMPLIES WITH NATIONAL MAP ACCURACY STANDARDS

| Meters | Feet    |
|--------|---------|
| 1      | 3.2808  |
| 2      | 6.5617  |
| 3      | 9.8425  |
| 4      | 13.1234 |
| 5      | 16.4042 |
| 6      | 19.6850 |
| 7      | 22.9659 |
| 8      | 26.2467 |
| 9      | 29.5275 |
| 10     | 32.8084 |



Topographic Map Symbols

- Primary highway, hard surface
- Secondary highway, hard surface
- Light duty road, principal street, hard or improved surface
- Other road or street, trail
- Road marker: interstate, U. S., State
- Railroad: standard gauge, narrow gauge
- Bridge: overpass, underpass
- Tunnel: road, railroad
- Spill up area: locality, elevation
- Airport: landing field, landing strip
- National boundary
- State boundary
- County boundary
- National or State reservation boundary
- Land grant boundary
- U. S. public lands survey: range, township, section
- Range, township, section line: projected
- Power transmission line: pipeline
- Dam: dam with lock
- Cemetery, building
- Wellhead, water well, spring
- Mine shaft: adit or cone mine, quarry, gravel pit
- Campground, picnic area, U. S. location monument
- Ruin: cliff dwelling
- Distorted surface: strip mine, lava, sand
- Contours: index, intermediate, supplementary
- Bathymetric contours: index, intermediate
- Stream, lake: perennial, intermittent
- Rapid, large and small; falls, large and small
- Area to be submerged, marsh, swamp
- Land subject to controlled inundation, woodland
- Soak, mangrove
- Orchard, vineyard



PLAINVIEW, TEXAS 34101-A1-PL-100