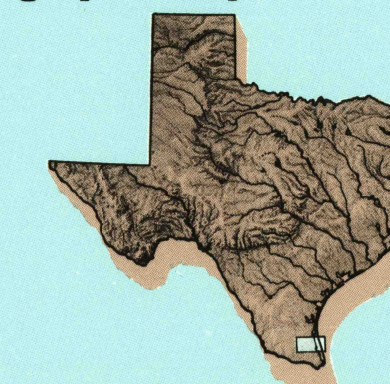



# Port Mansfield TEXAS

1:100 000-scale metric topographic map



30 X 60 MINUTE QUADRANGLE SHOWING

- Contours and elevations in meters
- Highways, roads and other manmade structures
- Water features
- Woodland areas
- Geographic names



Produced by the United States Geological Survey

Compiled from USGS 1:24 000-scale topographic maps dated 1956-1982. Planimetry revised from aerial photographs taken 1963 and other source data. Revised information not field checked. Map edited 1985

1927 North American Datum (NAD 27). Projection and 10 000-meter grid: Universal Transverse Mercator, zone 14 25 000-foot ticks. Texas coordinate system south zone

The difference between NAD 27 and North American Datum of 1983 (NAD 83) is too small to show at this scale. The values of the shift between the datums for 7.5 minute intersections is given in USGS Bulletin 1875

Offshore protection survey data, shown in red, furnished by the Minerals Management Service. Heavy lines indicate limits of Outer Continental Shelf Official Protection Diagrams dated July 16, 1954. The protections on this map are not for Federal leasing purposes; for such purposes, refer to the 1:250 000-scale OCS Official Protection Diagrams available from the Minerals Management Service

There may be private inholdings within the boundaries of the National or State reservations shown on this map

CONTOUR INTERVAL 5 METERS  
SUPPLEMENTARY CONTOUR INTERVAL 2.5 METERS  
NATIONAL GEODESIC VERTICAL DATUM OF 1929  
ELEVATIONS SHOWN TO THE NEAREST METER

THIS MAP COMPLIES WITH NATIONAL MAP ACCURACY STANDARDS

CONVERSION TABLE	DECLINATION DIAGRAM	ADJOINING MAPS																																		
<table border="1"> <tr><th>Meters</th><th>Feet</th></tr> <tr><td>1</td><td>3.2808</td></tr> <tr><td>2</td><td>6.5617</td></tr> <tr><td>3</td><td>9.8425</td></tr> <tr><td>4</td><td>13.1234</td></tr> <tr><td>5</td><td>16.4043</td></tr> <tr><td>6</td><td>19.6852</td></tr> <tr><td>7</td><td>22.9661</td></tr> <tr><td>8</td><td>26.2470</td></tr> <tr><td>9</td><td>29.5279</td></tr> <tr><td>10</td><td>32.8084</td></tr> </table>	Meters	Feet	1	3.2808	2	6.5617	3	9.8425	4	13.1234	5	16.4043	6	19.6852	7	22.9661	8	26.2470	9	29.5279	10	32.8084		<table border="1"> <tr><th>1</th><th>2</th><th>3</th></tr> <tr><td></td><td></td><td></td></tr> <tr><td></td><td></td><td></td></tr> <tr><td></td><td></td><td></td></tr> </table>	1	2	3									
Meters	Feet																																			
1	3.2808																																			
2	6.5617																																			
3	9.8425																																			
4	13.1234																																			
5	16.4043																																			
6	19.6852																																			
7	22.9661																																			
8	26.2470																																			
9	29.5279																																			
10	32.8084																																			
1	2	3																																		

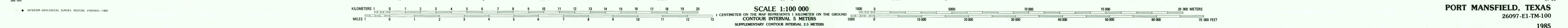
FOR SALE BY U.S. GEOLOGICAL SURVEY DENVER, COLORADO 80225, OR RESTON, VIRGINIA 22092

RETURN TO:  
NHD HISTORICAL MAP ARCHIVES  
USGS NATIONAL CENTER, MS-522  
RESTON, VA 22092 NOV 27, 1992

## Topographic Map Symbols

- Primary highway, hard surface
- Secondary highway, hard surface
- Light duty road, principal street, hard or improved surface
- Other road or street; trail
- Route marker: Interstate, U. S.; State
- Railroad: standard gauge; narrow gauge
- Bridge: overpass; underpass
- Tunnel: road; railroad
- Built up area; locality; elevation
- Airport; landing field; landing strip
- National boundary
- State boundary
- County boundary
- National or State reservation boundary
- Land grant boundary
- U. S. public lands survey; range, township; section
- Range, township; section line: protected
- Power transmission line; pipeline
- Dam; dam with lock
- Cemetery; building
- Windmill; water well; spring
- Mine shaft; adit or cave; mine, quarry; gravel pit
- Campground; picnic area; U. S. location monument
- Rune; cliff dwelling
- Disturbed surface: strip mine, levee, sand
- Contours: index; intermediate; supplementary
- Bathymetric contours: index; intermediate
- Stream, lake; perennial; intermittent
- Rapids; weir and small dam; levee and dike
- Area to be submerged; marsh, swamp
- Land subject to controlled inundation; woodland
- Scrub; mangrove
- Orchard; vineyard

A pamphlet describing topographic maps is available on request



PORT MANSFIELD, TEXAS  
26097-E1-TM-100  
1985