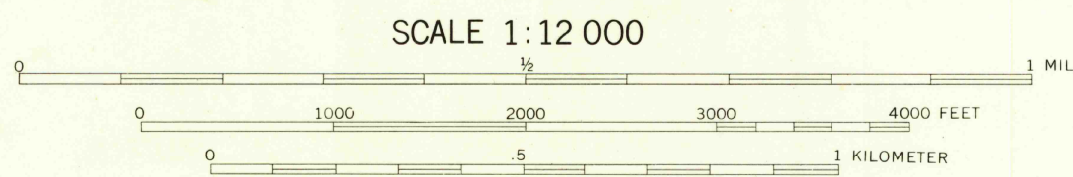
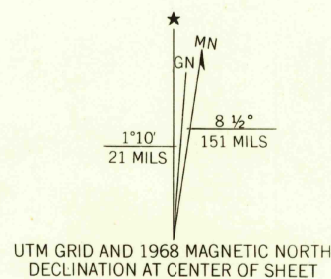




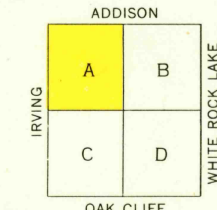
Mapped, edited, and published by the Geological Survey
Control by USGS and USC&GS
Orthophotomap prepared from aerial photographs
taken Dec. 3, 1968. Topography from City of Dallas
surveys 1954 and by planetable surveys 1958
Polyconic projection. 1927 North American datum
5,000-foot grid based on Texas coordinate system,
north central zone.
1,000-meter Universal Transverse Mercator grid ticks,
zone 14, shown in blue



CONTOUR INTERVAL 10 FEET
DATUM IS MEAN SEA LEVEL



RETURN TO:
USGS AND HISTORICAL MAP ARCHIVES



ROAD CLASSIFICATION
Interstate Route U. S. Route State Route

DALLAS (A), TEX.
NW/4 DALLAS 7.5' QUADRANGLE
N3248.45—W9648.45/3.75

1968

EXPERIMENTAL PRINTING