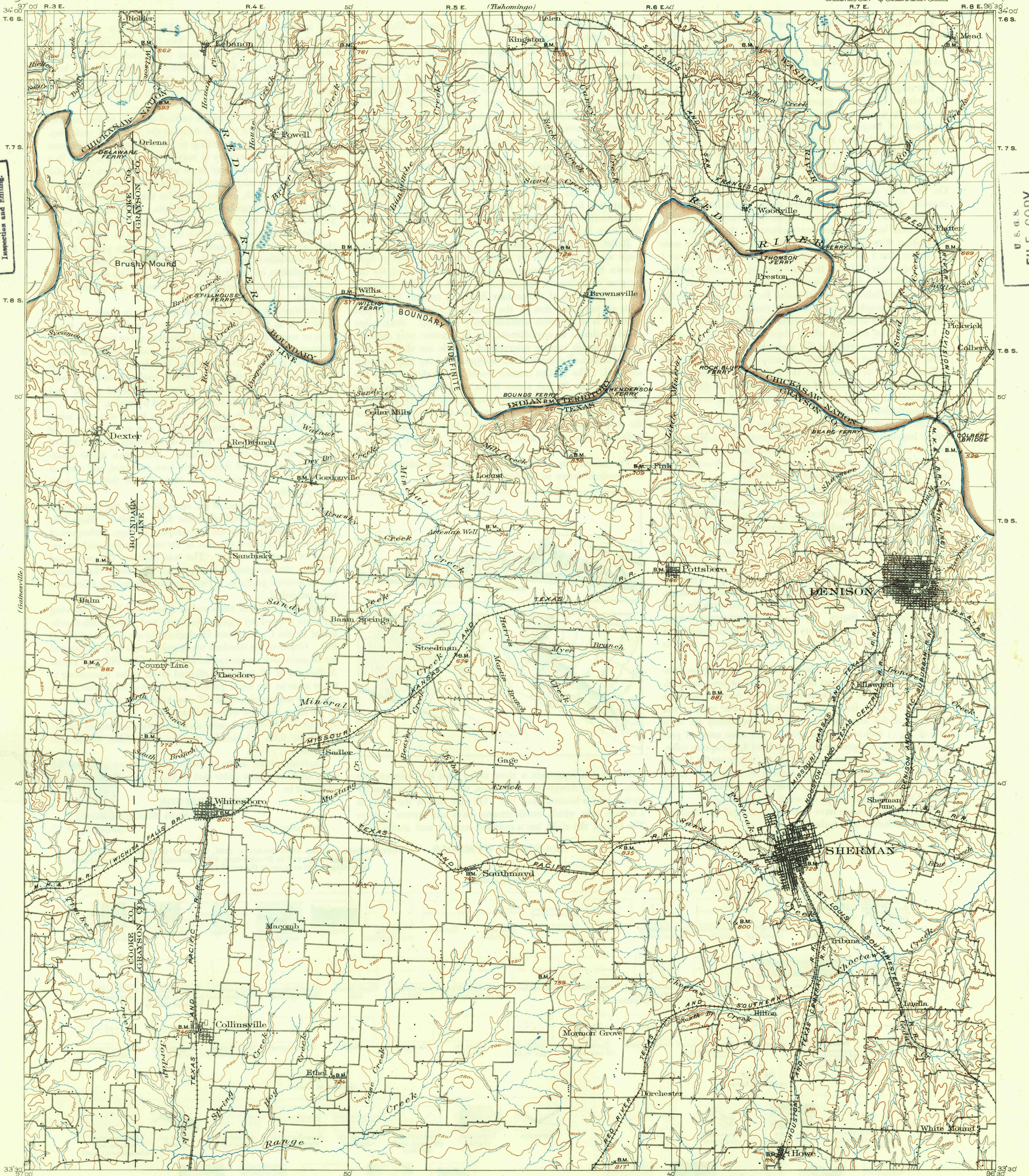




UNITED STATES
DEPARTMENT OF THE INTERIOR
GEOLOGICAL SURVEY

TEXAS-OKLAHOMA
DENISON QUADRANGLE



Chas. H. Fitch, Topographer in charge.
Van H. Manning, Topographer, Assistant in charge.
Triangulation by Chas. F. Unghart and Jeremiah Ahern.
Topography by Chas. W. Goodlove and Jeremiah Ahern.
Surveyed in 1898-99.
Cooke Co. area revised by Arthur Stiles in 1902.



6	5	4	3	2	1
7	8	9	10	11	12
13	14	15	16	17	18
19	20	21	22	23	24
25	26	27	28	29	30
31	32	33	34	35	36

Edition of 1901, reprinted 1949
Polyconic projection.

TEX.-OKLA.
DENISON

N3330-W9630/30

U.S.G.S.
FILE COPY
Inspection and Editing.

MAR 8 1949

2080