

LEGEND

RELIEF  
(printed in brown)


5130

Figures  
(showing heights above  
mean sea level; instru-  
mentally determined)



Contours  
(showing heights above  
sea, horizontal form,  
and steepness of slope  
of the surface)

DRAINAGE  
(printed in blue)




Creeks



Intermittent  
streams



Ponds

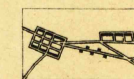


Springs


CULTURE  
(printed in black)




Roads and  
buildings



Towns



County  
boundary lines



Triangulation  
stations

Names of adjoining  
published sheets are  
printed on the margin



ENGRAVED OCT. 1896 BY U.S.G.S.

Henry Gannett, Chief Topographer.  
E.M. Douglas, Topographer in charge.  
Triangulation by C.F. Urquhart.  
Topography by C.F. Urquhart and C.B. Green.  
Surveyed in 1894.

U. S. G. S.  
**FILE COPY**  
Ed. Div. Topographic Maps.

Scale 1:25,000  
1 1/2 0 1 2 3 4 5 Miles  
1 1/2 0 1 2 3 4 5 Kilometers  
Contour Interval 100 feet  
Datum is mean Sea level

Edition of Mar. 1897.

2046

FORT DAVIS

U. S. G. S.  
**FILE COPY**

Apr 21-97  
16