

LEGEND

RELIEF  
(printed in brown)




Contours  
(showing height above sea, horizontal form, and steepness of slope of the surface)

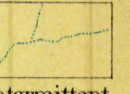
DRAINAGE  
(printed in blue)



Rivers



Creeks

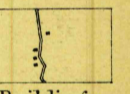


Intermittent streams  
(including both storm channels and sub-surface streams)

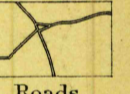


Springs


CULTURE  
(printed in black)



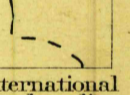
Buildings



Roads



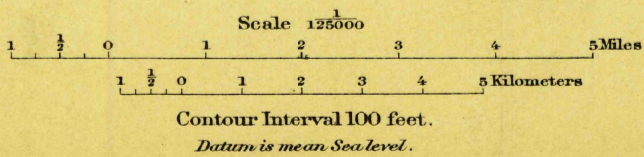
Trails



International boundary lines

U. S. G. S.  
FILE COPY  
Ed. Div. Topographic Maps.

U. S. G. S.  
FILE COPY  
Ed. Div. Topographic Maps.



ENGRAVED NOV. 1896 BY U.S.G.S.

Edition of Dec. 1896.

461

U. S. G. S.  
FILE COPY  
Editor of Topographic Maps.

July 24-1896  
461  
Ruidosa, Tex.