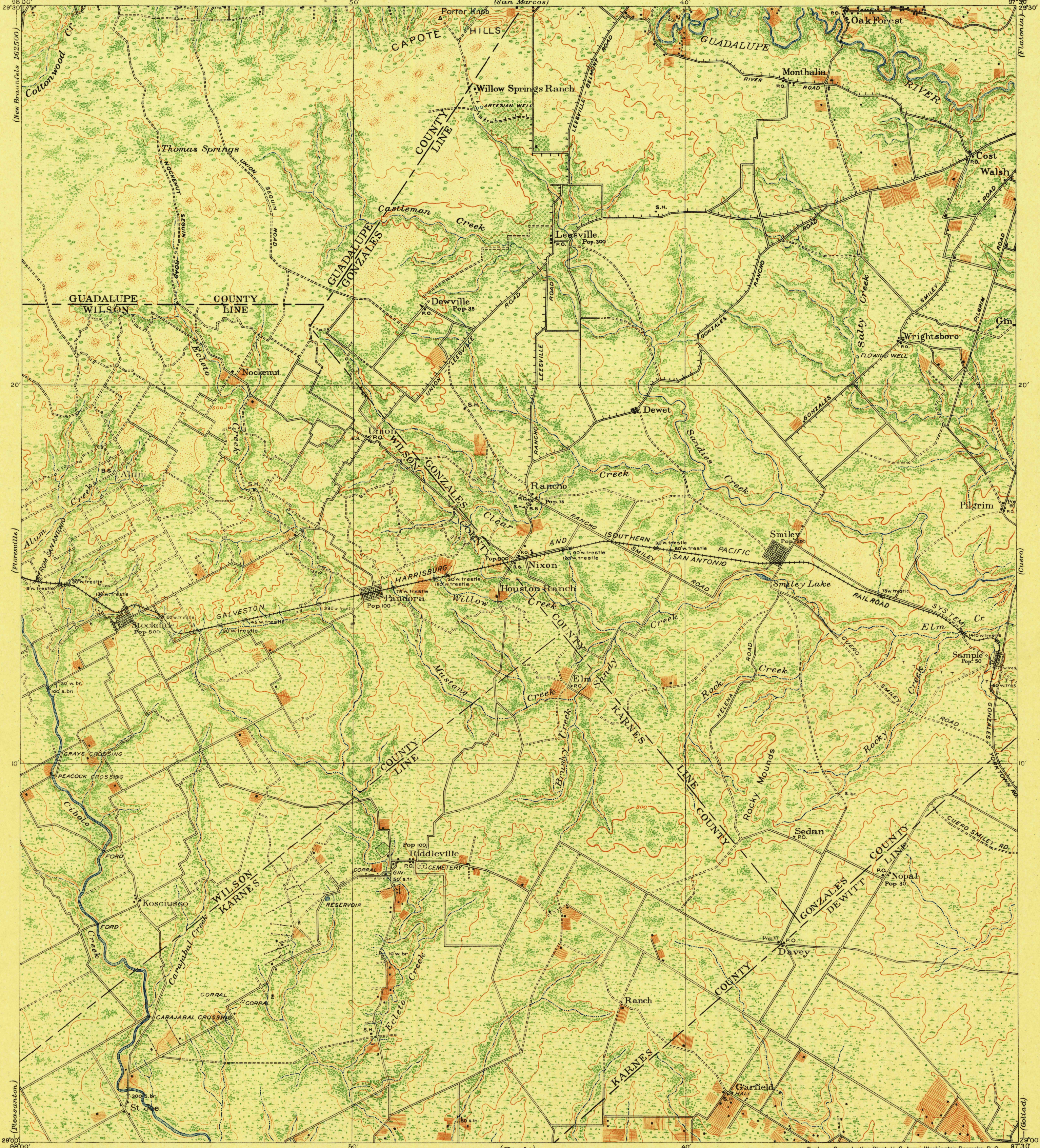


CONTROLLED RECONNAISSANCE

CORPS OF ENGINEERS, U. S. ARMY
TACTICAL MAP (SPECIAL)

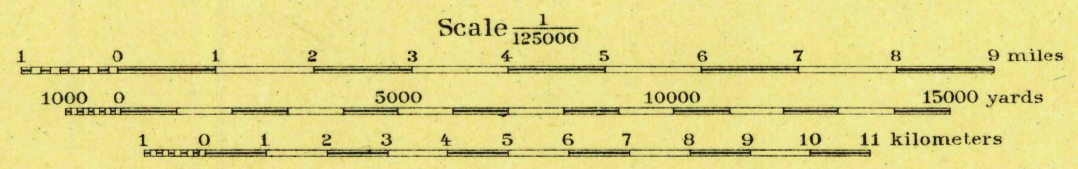
2509:44/:45
(San Marcos)

TEXAS
SMILEY QUADRANGLE



A. E. Waldron, Capt., Corps of Engineers, Chief Engineer Officer. S. T. Mackall, 1st Lieut 18th Inf. A.D.C., Asst. Chief Engineer Officer, T.W. Holliday 1st Lieut. 3rd F. A., Authority for Topography. Surveyed 1908.

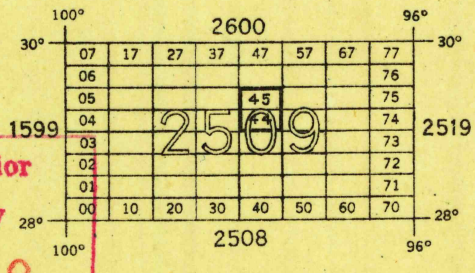
Legend
Mesquite
Oak
Wind Mill



Contour Interval 50 feet
Datum is mean sea level

NOTE: OFFICERS USING THIS MAP WILL MARK HEREON CORRECTIONS AND ADDITIONS WHICH COME TO THEIR ATTENTION AND MAIL DIRECT TO 'THE CHIEF OF ENGINEERS, WASHINGTON, D.C.'

U. S. Dept. of Interior
Div. of Geography
Class. 630 CR. 1928
Date.....



TRUE NORTH
MAGNETIC NORTH
APPROXIMATE MEAN DECLINATION 1928

RETURN TO:
USGS NMD HISTORICAL MAP ARCHIVES

SMILEY TEX.