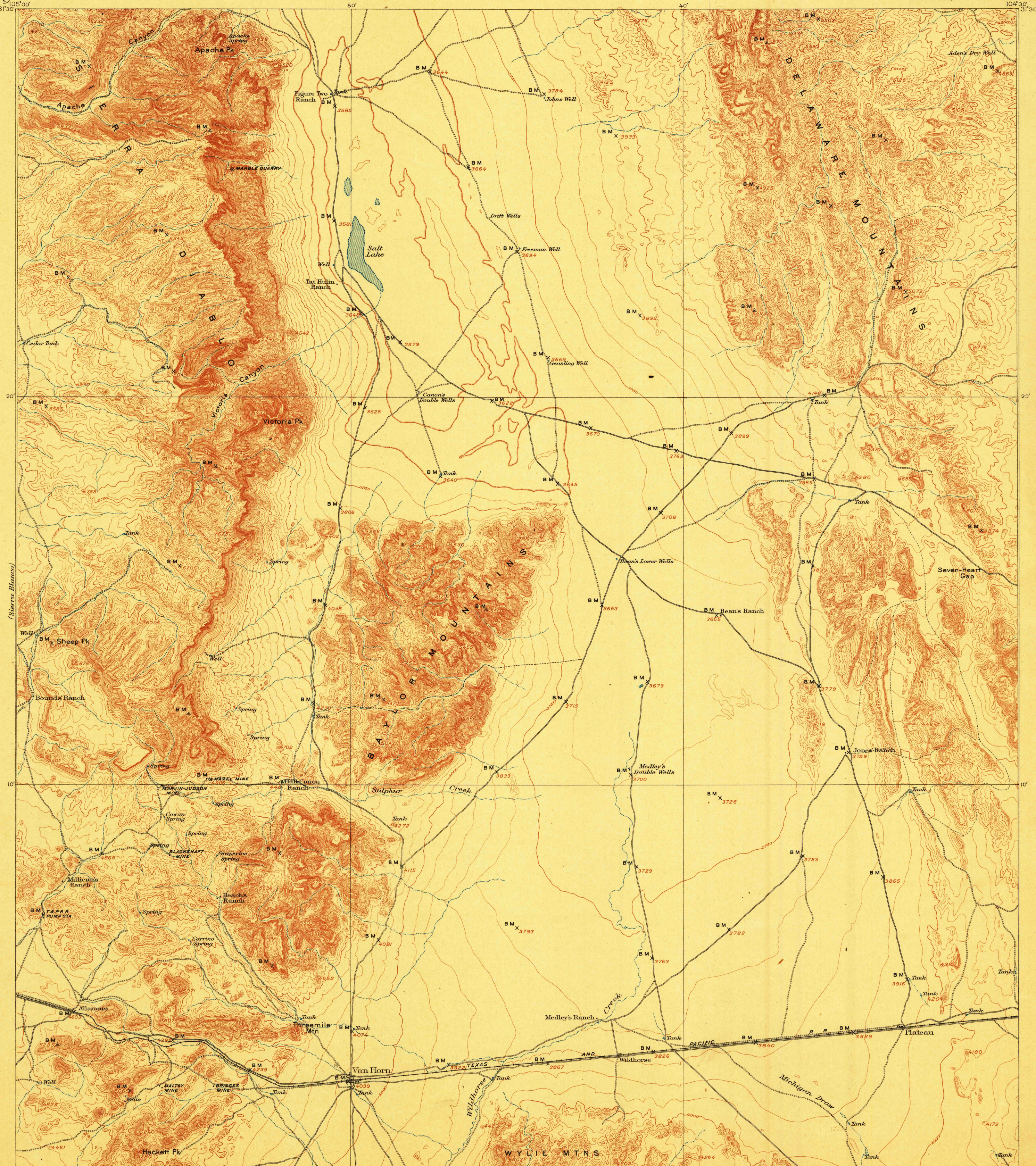


# TOPOGRAPHY

U.S. GEOLOGICAL SURVEY  
CHARLES D. WALCOTT  
DIRECTOR

THE UNIVERSITY OF TEXAS MINERAL SURVEY  
WILLIAM B. PHILLIPS  
DIRECTOR

TEXAS  
(EL PASO COUNTY)  
VAN HORN QUADRANGLE



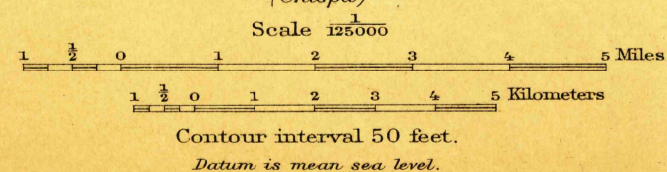
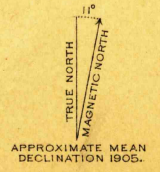
(Salt Pkwy)

(Sierra Blanco)

(Boyle Mtn)

ENGRAVED MAR. 1906 BY U.S.G.S.  
E.M. Douglas, Geographer in charge.  
Topography by Arthur Stiles, J.E. Blackburn, and S.T. Penick.  
Triangulation by Arthur Stiles.  
Surveyed in 1904-1905.

SURVEYED IN COOPERATION WITH THE UNIVERSITY OF TEXAS MINERAL SURVEY.



U.S.G.S.  
**FILE COPY**  
Ed. Div. Topographic Maps.

Survey, AUG 31 1906 3056  
Div. Topographic Maps.

VAN HORN

Edition of Aug. 1906.