


5651 IV NE
ABERNATHY NE

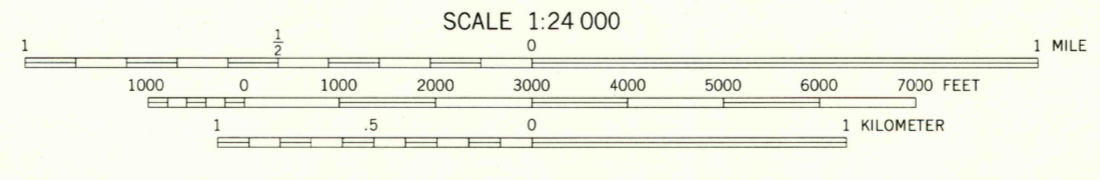
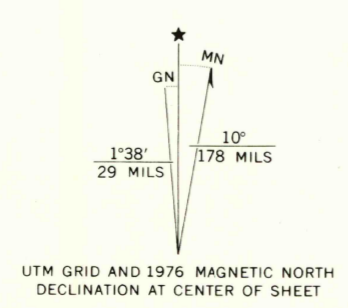
UNITED STATES
DEPARTMENT OF THE INTERIOR
GEOLOGICAL SURVEY

ABERNATHY SW QUADRANGLE
TEXAS
7.5 MINUTE SERIES ORTHOPHOOTOQUAD

5651 IV NE
ABERNATHY NE



Produced by the Geological Survey
Orthophoto prepared from 1:80,000 scale
aerial photographs taken March 22, 1976
Projection and 10,000-foot grid ticks: Texas
coordinate system, north central zone (Lambert conformal conic)
1000-meter Universal Transverse Mercator grid,
zone 13. 1927 North American datum
Photoimagery transformed by simple rectification



PRINCIPAL NUMBERED HIGHWAYS
Interstate Route U.S. Route State Route



This quadrangle area also covered by
1:62,500-scale topographic map

OCT 19 1976
ABERNATHY SW, TEX.
N3345-W10152.5/7.5
1976
AMS 5651 IV SW—SERIES V082

THIS MAP COMPLIES WITH NATIONAL MAP ACCURACY STANDARDS
FOR SALE BY U. S. GEOLOGICAL SURVEY, DENVER, COLORADO 80225, OR RESTON, VIRGINIA 22092

USGS
Historical File
Topographic Division

5651 IV NE
ABERNATHY NE

600