

Mapped, edited, and published by the Geological Survey

Control by USGS and USCGS

Topography from aerial photographs by ER-55 plotter

Aerial photographs taken 1954. Field check 1957

Polyconic projection. 1927 North American datum

10,000-foot grid based on Texas coordinate system,

north central zone

1000-meter Universal Transverse Mercator grid ticks,

zone 14, shown in blue


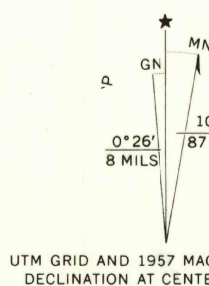
Red tint indicates areas in which only

landmark buildings are shown


Revisions shown in purple compiled by the Geological Survey from

aerial photographs taken 1967. This information not field checked

Purple tint indicates extension of urban areas



CONTOUR INTERVAL 10 FEET
DATUM IS MEAN SEA LEVEL



U.S.G.S.
FILE COPY
TOPOGRAPHIC DIVISION

ABILENE WEST, TEX.
NE/4 BUFFALO GAP 15' QUADRANGLE
N3222.5-W9945.7/5

1957
PHOTOREVISED 1967
AMS 6048 IV NE - SERIES V882

THIS MAP COMPLIES WITH NATIONAL MAP ACCURACY STANDARDS
FOR SALE BY U.S. GEOLOGICAL SURVEY, DENVER, COLORADO 80225, OR WASHINGTON, D.C. 20242
A FOLDER DESCRIBING TOPOGRAPHIC MAPS AND SYMBOLS IS AVAILABLE ON REQUEST

2775
OCT 15 1968