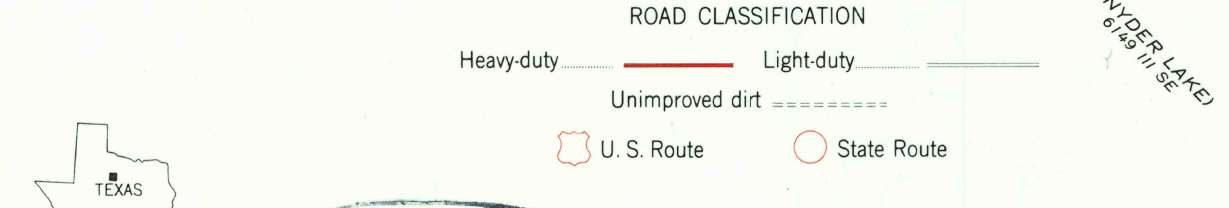
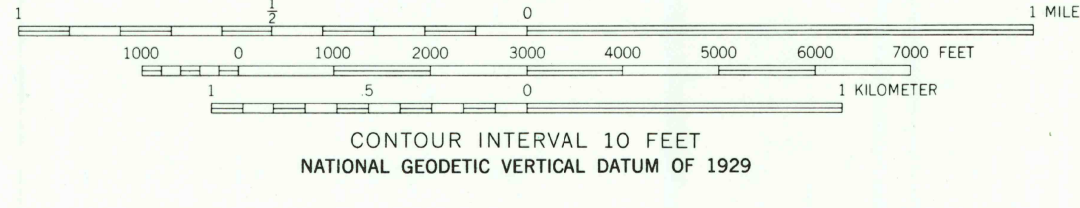
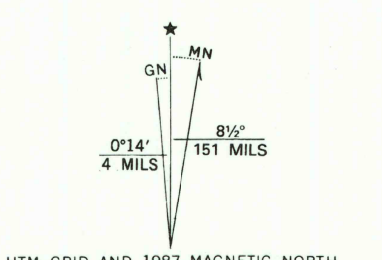



Mapped, edited, and published by the Geological Survey
Control by USGS and USC&GS
Topography by photogrammetric methods from aerial photographs taken 1964. Field checked 1965
Polyconic projection. 1927 North American datum 10,000-foot grid based on Texas coordinate system, north central zone
1000-meter Universal Transverse Mercator grid ticks, zone 14, shown in blue
Fine red dashed lines indicate selected fence lines
To place on the predicted North American Datum 1983, move the projection lines 9 meters south and 33 meters east as shown by dashed corner ticks
Revisions shown in purple compiled from aerial photographs taken 1984 and other sources. This information not field checked. Map edited 1987



THIS MAP COMPLIES WITH NATIONAL MAP ACCURACY STANDARDS
FOR SALE BY U. S. GEOLOGICAL SURVEY, DENVER, COLORADO 80225, OR RESTON, VIRGINIA 22092
A FOLDER DESCRIBING TOPOGRAPHIC MAPS AND SYMBOLS IS AVAILABLE ON REQUEST



ACAMPO, TEX.
32099-F4-TF-024
1965
PHOTOREVISED 1987
DMA 6149 III NW—SERIES V882

3299-423