

Mapped, edited, and published by the Geological Survey

Control by USGS and NOS/NOAA

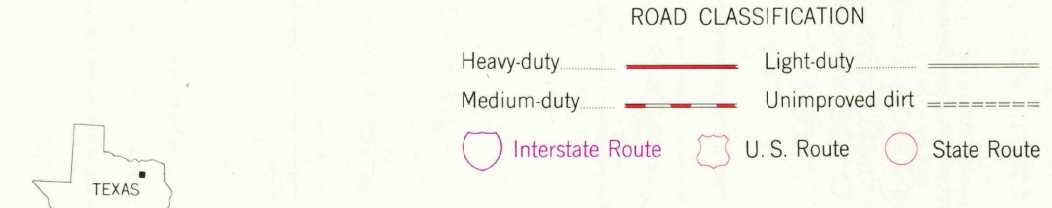
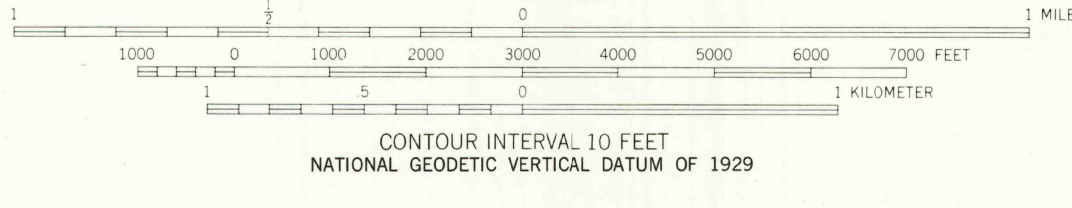
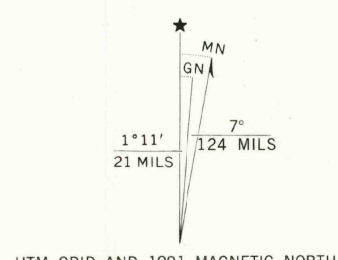
Topography by photogrammetric methods from aerial photographs taken 1956. Field checked 1959

Polyconic projection. 10,000-foot grid ticks based on Texas coordinate system, north central zone. 1000-meter Universal Transverse Mercator grid ticks, zone 14, shown in blue. 1927 North American Datum. To place on the predicted North American Datum 1983 move the projection lines 10 meters south and 26 meters east as shown by dashed corner ticks

Red tint indicates areas in which only landmark buildings are shown

Revisions shown in purple and woodland compiled from aerial photographs taken 1978 and other sources. This information not field checked. Map edited 1981

Purple tint indicates extension of urban areas



THIS MAP COMPLIES WITH NATIONAL MAP ACCURACY STANDARDS  
FOR SALE BY U.S. GEOLOGICAL SURVEY, DENVER, COLORADO 80225, OR RESTON, VIRGINIA 22092  
A FOLDER DESCRIBING TOPOGRAPHIC MAPS AND SYMBOLS IS AVAILABLE ON REQUEST

3296-334

ADDISON, TEX.  
NE/4 CARROLLTON 15 QUADRANGLE  
N3252.5-W9645.7/5  
1959  
PHOTOREVISED 1981  
DMA 6649 IV NE-SERIES V882

SEP 17 1982

RETURN TO:  
USGS AND HISTORICAL MAP ARCHIVES