

Mapped, edited, and published by the Geological Survey

Control by USGS and USC&GS

Topography by photogrammetric methods from aerial photographs taken 1965. Field checked 1966

Polyconic projection. 1927 North American datum 10,000-foot grid based on Texas coordinate system, north central zone

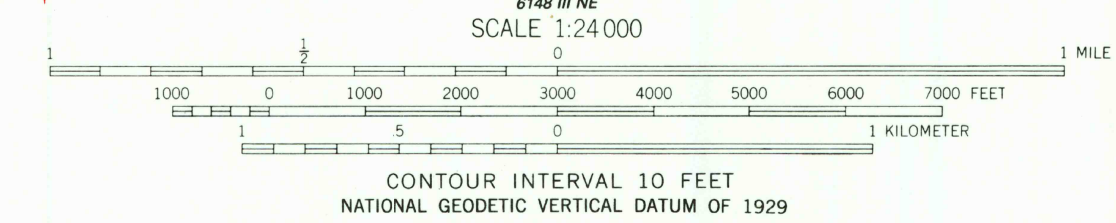
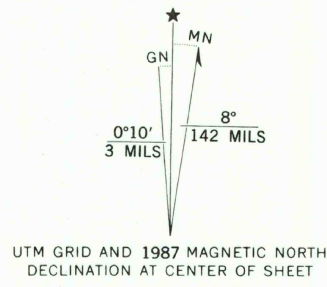
1000-meter Universal Transverse Mercator grid ticks, zone 14, shown in blue

Fine red dashed lines indicate selected fence lines

Areas covered by dashed light-blue pattern are subject to controlled inundation

To place on the predicted North American Datum 1983, move the projection lines 11 meters south and 33 meters east as shown by dashed corner ticks


Revisions shown in purple compiled from aerial photographs taken 1984 and other sources
This information not field checked. Map edited 1987



ROAD CLASSIFICATION
Medium-duty ——— Light-duty ———
Unimproved dirt - - - - -
State Route ○



QUADRANGLE LOCATION



ADMIRAL, TEX.
32099-C3-TF-024

1966
PHOTOREVISED 1987
DMA 6148 IV SE—SERIES V882

3299-131

THIS MAP COMPLIES WITH NATIONAL MAP ACCURACY STANDARDS
FOR SALE BY U. S. GEOLOGICAL SURVEY, DENVER, COLORADO 80225, OR RESTON, VIRGINIA 22092
A FOLDER DESCRIBING TOPOGRAPHIC MAPS AND SYMBOLS IS AVAILABLE ON REQUEST