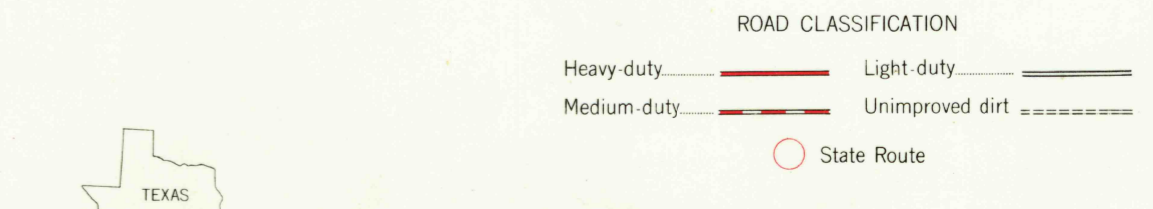
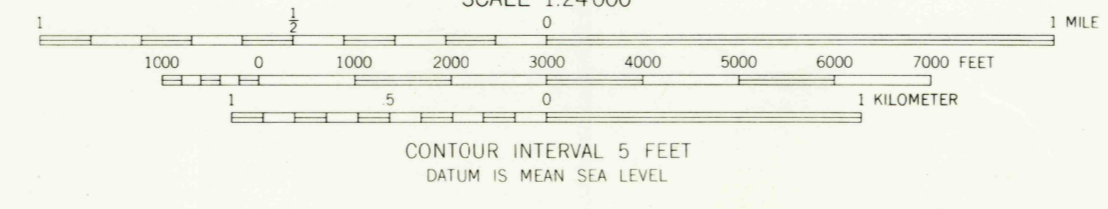
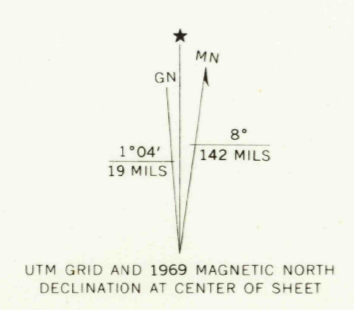


Mapped, edited, and published by the Geological Survey
Control by USGS, USC&GS and USCE
Culture and drainage in part compiled from aerial photographs taken 1955. Topography from 1943 map of U.S. Corps of Engineers, revised by USGS plane-table surveys 1956
Alcoa 7.5 minute quadrangle originally mapped by USGS 1929
Polyconic projection. 1927 North American datum
10 000-foot grid based on Texas coordinate system, south central zone
1000-meter Universal Transverse Mercator grid ticks, zone 15, shown in blue
Red tint indicates areas in which only landmark buildings are shown
Revisions shown in purple followed by aerial photographs taken 1969. This information not field checked
Purple tint indicates extension of urban areas



THIS MAP COMPLIES WITH 1969 MAP ACCURACY STANDARDS
FOR SALE BY U. S. GEOLOGICAL SURVEY, DENVER, COLORADO 80225, OR WASHINGTON, D. C. 20242
A FOLDER DESCRIBING TOPOGRAPHIC MAPS AND SYMBOLS IS AVAILABLE ON REQUEST



U.S.G.S.
FILE COPY
TOPOGRAPHIC DIVISION

ALGOA, TEX.
N2922.5-W9507.5/7.5
1956
PHOTOREVISED 1969
AMS 6942 I NW-SERIES V882

3205
JUL 28 1970