

DEPARTMENT OF THE INTERIOR  
FRANKLIN K. LANE, SECRETARY  
U. S. GEOLOGICAL SURVEY  
GEORGE OTIS SMITH, DIRECTOR

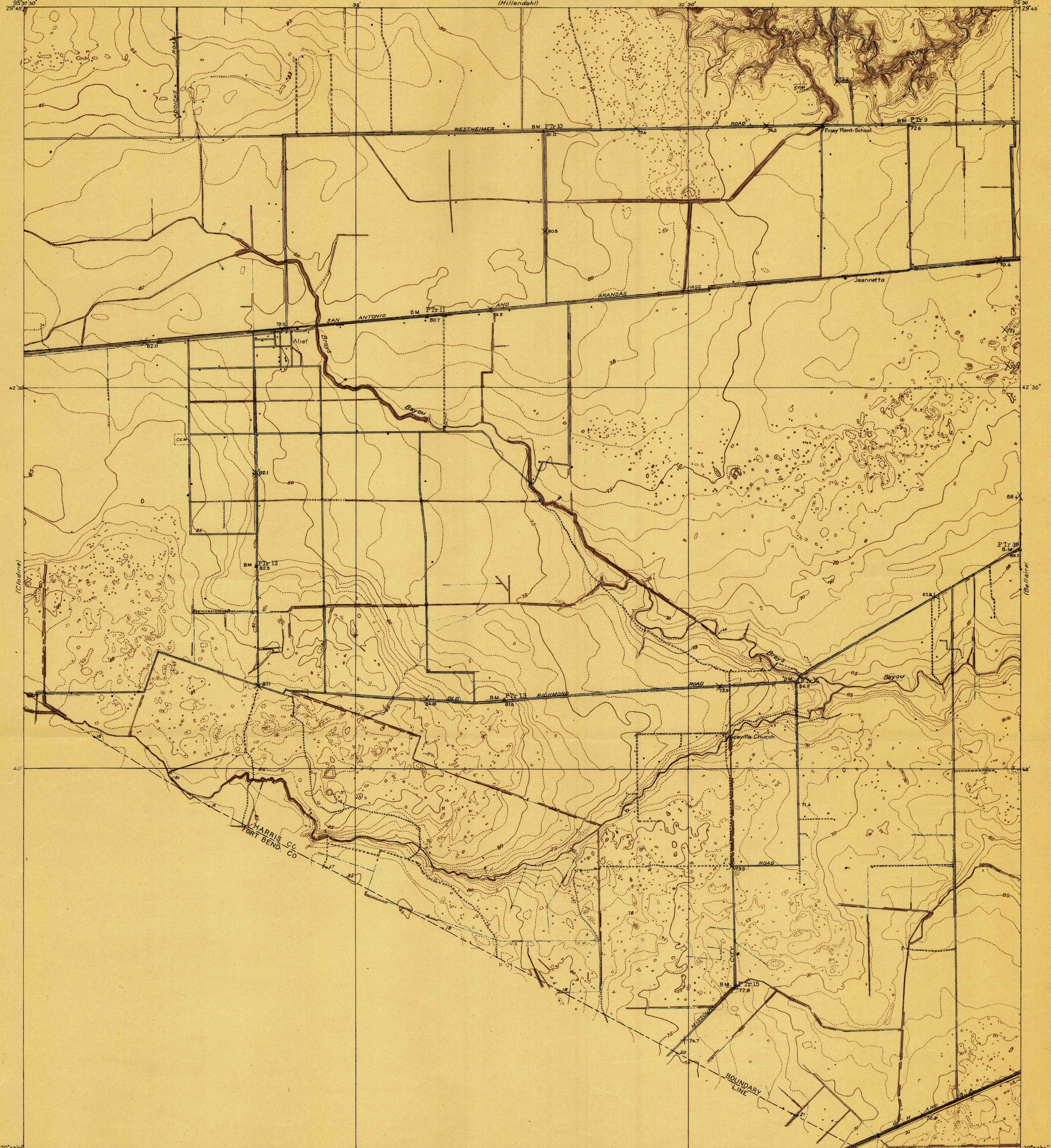
**TOPOGRAPHY**  
HARRIS COUNTY, TEXAS  
W. H. WARD, COUNTY JUDGE  
W. H. LLOYD, J. A. SMITH, W. H. KISER, D. BARKER  
COUNTY COMMISSIONERS

Advance sheet.  
Subject to correction.

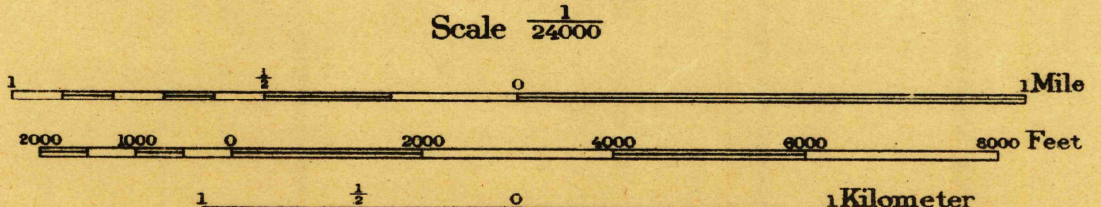
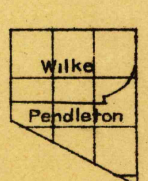
INSPECTION FILES  
TOPOGRAPHY.

TEXAS  
HARRIS COUNTY  
ALIEF QUADRANGLE

(Houston Heights)



R. B. Marshall, Chief Geographer  
Sledge Tatum, Geographer in charge  
Topography by J. H. Wilke and T. P. Pendleton  
Control by E. L. McNair and R. R. Monbeck  
Surveyed in 1915  
SURVEYED IN COOPERATION WITH HARRIS COUNTY, TEXAS



Contour interval 1 foot  
Datum is mean sea level

THIS NORTH IS  
MAGNETIC NORTH  
APPROXIMATE MEAN  
DECLINATION 1915

Alief, Texas