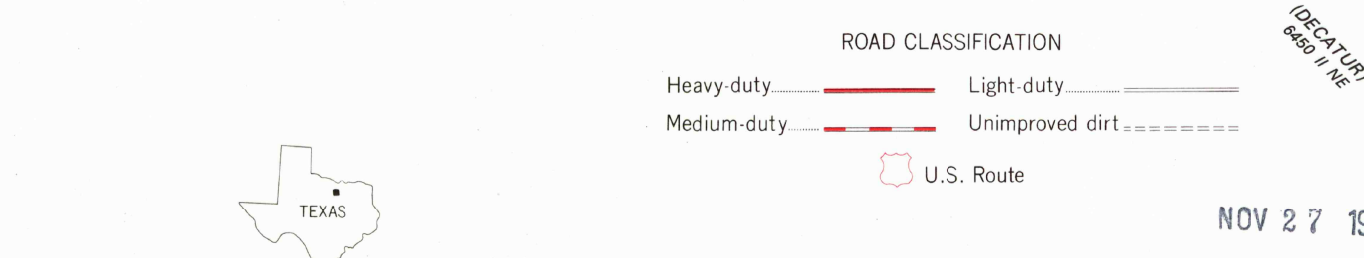
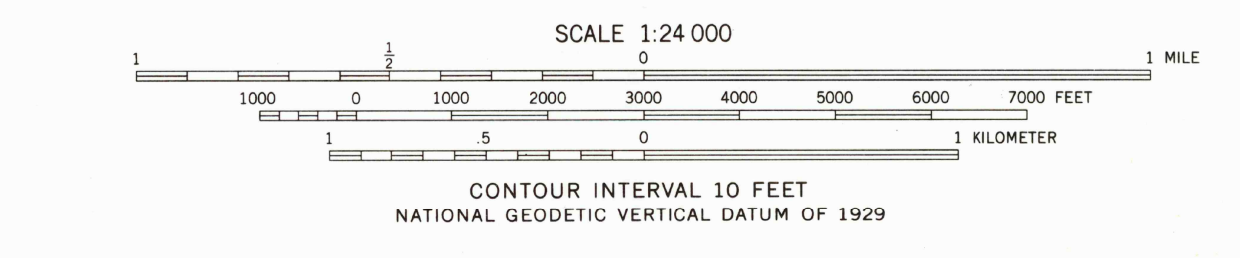
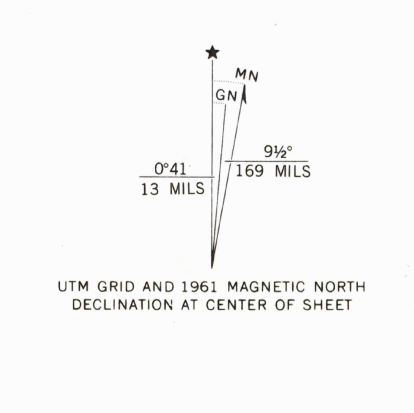


Mapped, edited, and published by the Geological Survey
 Control by USGS and USC&GS
 Topography by photogrammetric methods from aerial photographs taken 1957. Field checked 1961
 Polyconic projection. 1927 North American datum
 10,000-foot grid based on Texas coordinate system, north central zone
 1000-meter Transverse Mercator grid ticks, zone 14, shown in blue
 Fine red dashed lines indicate selected fence lines
 Map photoinspected 1976
 No major culture or drainage changes observed



THIS MAP COMPLIES WITH NATIONAL MAP ACCURACY STANDARDS
 FOR SALE BY U.S. GEOLOGICAL SURVEY, DENVER, COLORADO 80225, OR RESTON, VIRGINIA 22092
 A FOLDER DESCRIBING TOPOGRAPHIC MAPS AND SYMBOLS IS AVAILABLE ON REQUEST

QUADRANGLE LOCATION 3397-242
 USGS Historical File Topographic Division
 ALVORD, TEX. N3315-W3937.5/7.5
 1961 PHOTOINSPECTED 1976
 AMS 6450 1 SW-SERIES V882
 NOV 27 1978