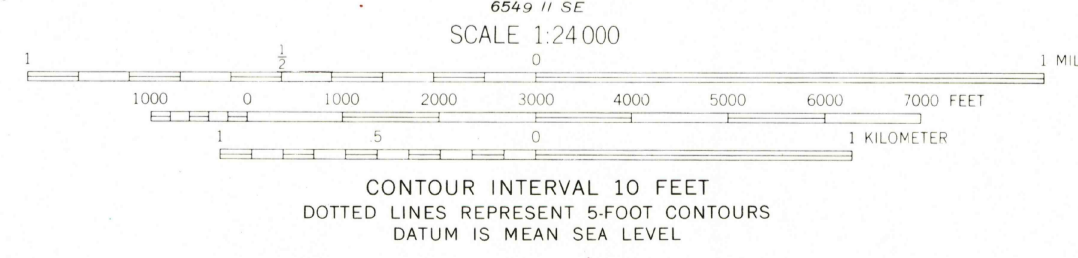
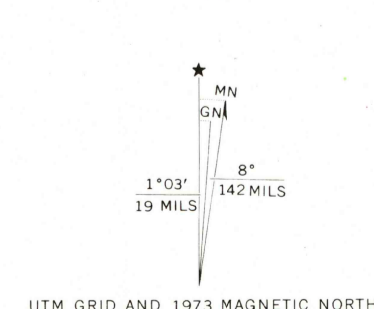
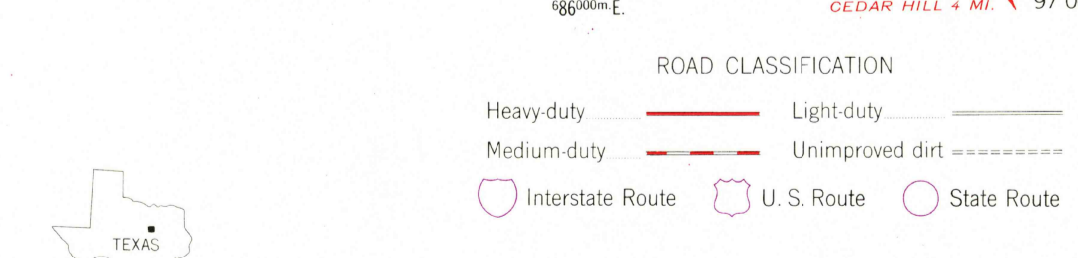


Mapped, edited, and published by the Geological Survey  
Control by USGS and USCGS  
Topography from aerial photographs by photogrammetric methods  
Aerial photographs taken 1956. Field check 1959  
Polyconic projection. 1927 North American datum  
10,000-foot grid based on Texas coordinate system,  
north central zone  
1000 meter Universal Transverse Mercator grid ticks,  
zone 14, shown in blue  
Red tint indicates areas in which only  
landmark buildings are shown  
Revisions shown in purple compiled from aerial photographs  
taken 1968 and 1973. This information not field checked  
Purple tint indicates extension of urban areas



CONTOUR INTERVAL 10 FEET  
DOTTED LINES REPRESENT 5-FOOT CONTOURS  
DATUM IS MEAN SEA LEVEL



USGS  
Historical File  
Topographic Division

ARLINGTON, TEX. MAY 08 1974  
NE/4 ARLINGTON 15' QUADRANGLE  
N3237.5-W9700.7.5

1959  
PHOTOREVISED 1968 AND 1973  
AMS 6549 II NE-SERIES V882

2625