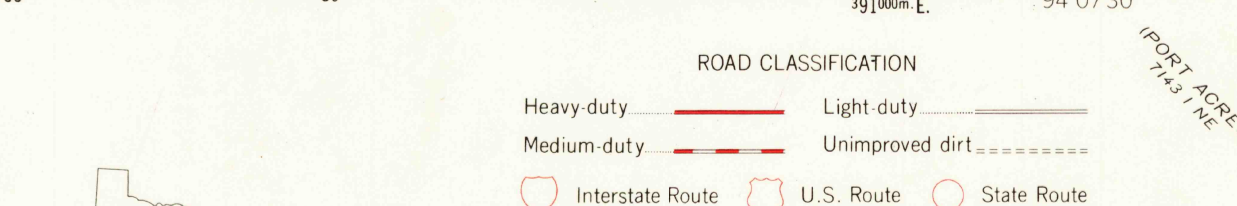
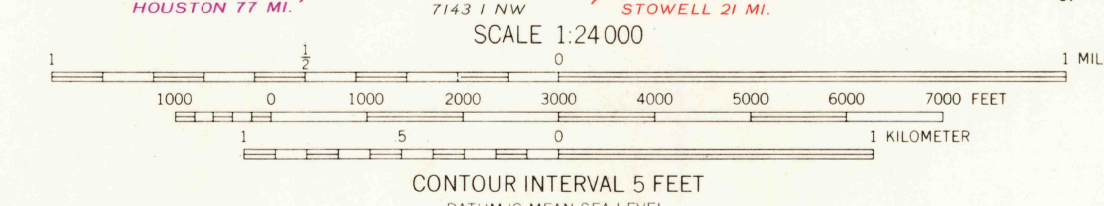
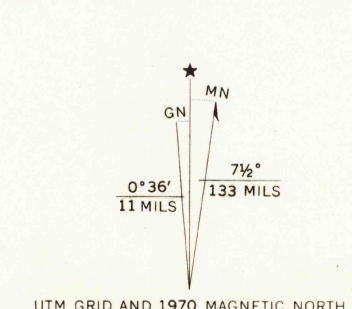



Mapped, edited, and published by the Geological Survey
Control by USGS and USC&GS
Planimetry by photogrammetric methods from aerial photographs
taken 1942. Topography from U. S. Corps of Engineers 1946 map
Revised from aerial photographs taken 1959. Field checked 1960
Polyconic projection 1927 North American datum
10,000-foot grid based on Texas coordinate system,
south central zone
1000-meter Universal Transverse Mercator grid ticks,
zone 15, shown in blue
Red tint indicates areas in which only landmark buildings are shown
Revisions shown in purple compiled from aerial photographs
taken 1970. This information not field checked
Purple tint indicates extension of urban areas



THIS MAP COMPLIES WITH NATIONAL MAP ACCURACY STANDARDS
FOR SALE BY U. S. GEOLOGICAL SURVEY, DENVER, COLORADO 80225, OR WASHINGTON, D. C. 20242
A FOLDER DESCRIBING TOPOGRAPHIC MAPS AND SYMBOLS IS AVAILABLE ON REQUEST



BEAUMONT WEST, TEX.
SW/4 BEAUMONT 15' QUADRANGLE
N3000-W9407.5/7.5
1960
PHOTOREVISED 1970
AMS 7144 II SW-SERIES V882

275
DEC 2 1971