


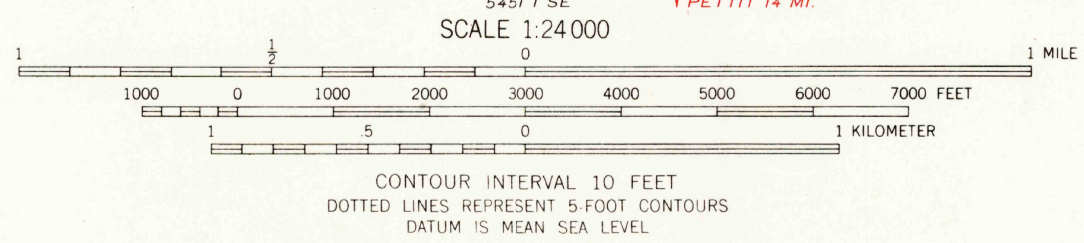
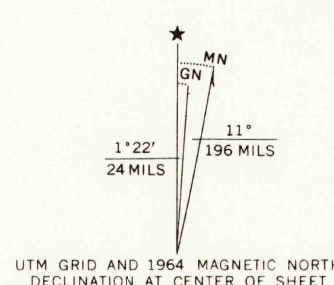
Mapped, edited, and published by the Geological Survey

Control by USGS and USC&GS

Topography by photogrammetric methods from aerial photographs taken 1962 and planetable surveys 1964

Polyconic projection - 1927 North American datum
10,000 foot grid based on Texas coordinate system, north central zone
1000 meter Universal Transverse Mercator grid ticks, zone 13, shown in blue

Fine red dashed lines indicate selected fence lines



THIS MAP COMPLIES WITH NATIONAL MAP ACCURACY STANDARDS
FOR SALE BY U. S. GEOLOGICAL SURVEY, DENVER, COLORADO 80225, OR WASHINGTON, D. C. 20242
A FOLDER DESCRIBING TOPOGRAPHIC MAPS AND SYMBOLS IS AVAILABLE ON REQUEST

U.S.G.S.
FIVE COPY
TOPOGRAPHIC DIVISION

BECK, TEX.
N3352.5-W10230.7.5
1964

AMS 5451 1 NE-SERIES V882

NOV 7 1968

2285