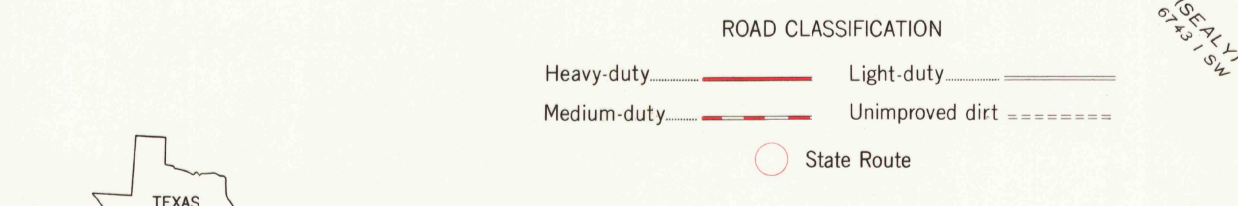
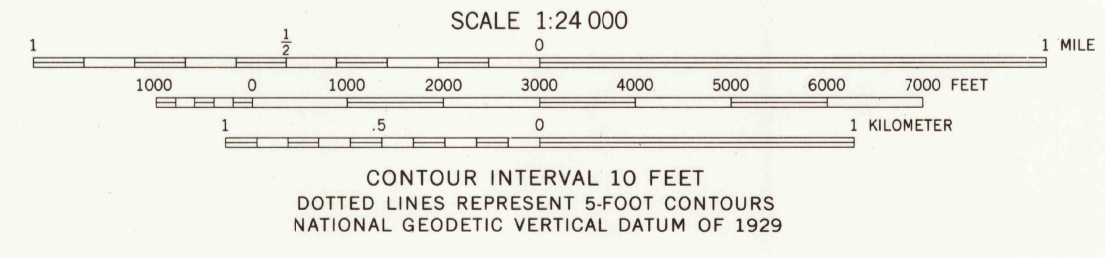
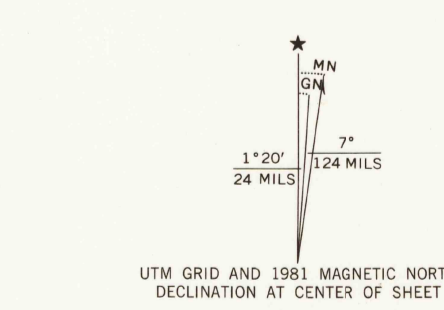


Mapped, edited, and published by the Geological Survey
Control by USGS and NOS/NOAA
Topography by photogrammetric methods from aerial photographs taken 1962. Field checked 1963
Polyconic projection. 1927 North American datum
10,000-foot grid based on Texas coordinate system, south central zone
1000-meter Universal Transverse Mercator grid ticks, zone 14, shown in blue
Fine red dashed lines indicate selected fence lines
To place on the predicted North American Datum 1983
move the projection lines 20 meters south and
24 meters east as shown by dashed corner ticks
Revisions shown in purple and woodland compiled from
aerial photographs taken 1978 and other source data
This information not field checked. Map edited 1981



BELLVILLE, TEX.
N2952.5-W9615.7/5

1963
PHOTOREVISED 1981
DMA 6743 IV NE-SERIES V882

SEP 23 1982

2240

RETURN TO:
USGS AND HISTORICAL MAP ARCHIVES