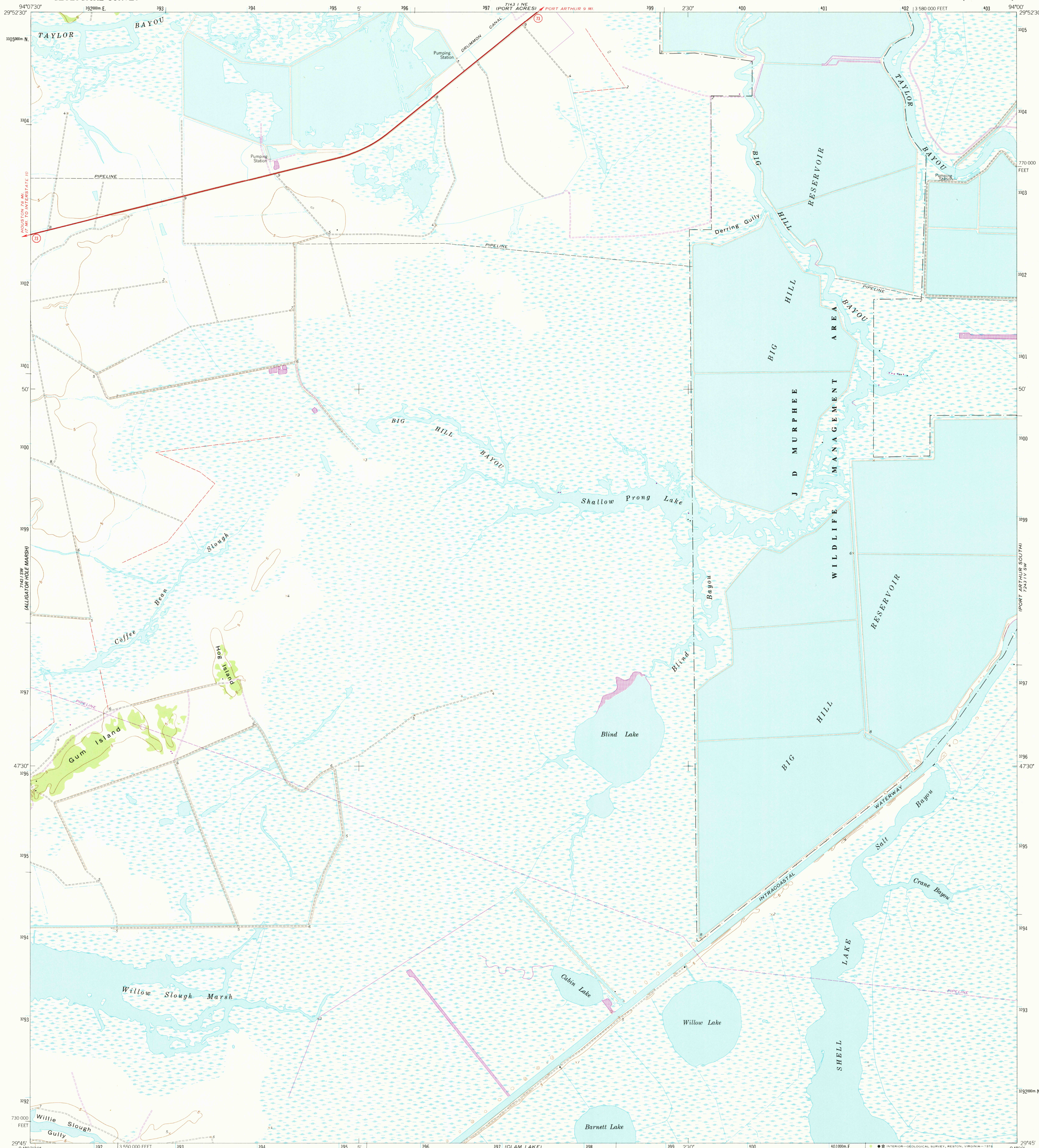


743 1 NW
IF FANNETT EAST

UNITED STATES
DEPARTMENT OF THE INTERIOR
GEOLOGICAL SURVEY

BIG HILL BAYOU QUADRANGLE
TEXAS-JEFFERSON CO.
7.5 MINUTE SERIES (TOPOGRAPHIC)

743 1 NW
PORT ARTHUR NORTH



Mapped, edited, and published by the Geological Survey

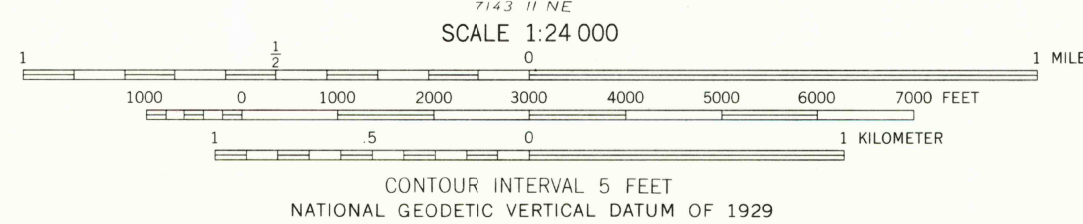
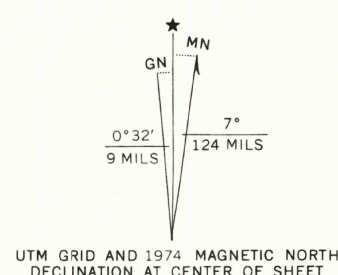
Control by USGS and NOS/NOAA

Planimetry by photogrammetric methods from aerial photographs taken 1960. Topography enlarged from 1:31 680 scale AMS map of Big Hill Bayou quadrangle. Original map by photogrammetric methods and planetable surveys 1943. Revised 1962

Polyconic projection. 1927 North American datum. 10,000-foot grid based on Texas coordinate system, south central zone. 1000-meter Universal Transverse Mercator grid ticks, zone 15, shown in blue.

Fine red dashed lines indicate selected fence lines.

Revisions shown in purple compiled from aerial photographs taken 1970 and 1974. This information not field checked.



THIS MAP COMPLIES WITH NATIONAL MAP ACCURACY STANDARDS.
FOR SALE BY U.S. GEOLOGICAL SURVEY, DENVER, COLORADO 80225, OR RESTON, VIRGINIA 22092.
A FOLDER DESCRIBING TOPOGRAPHIC MAPS AND SYMBOLS IS AVAILABLE ON REQUEST.



2994-441

USGS
Historical File
Topographic Division

BIG HILL BAYOU, TEX.
N2945-W9400/7.5

1962
PHOTOREVISED 1970 AND 1974
AMS 7143 1 SE-SERIES V882

JUN 18 1979

3300