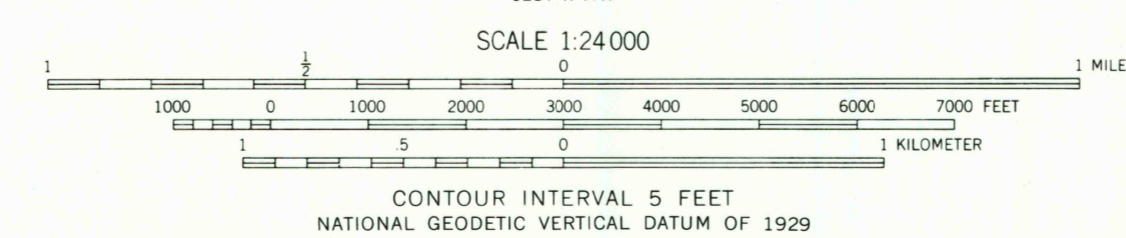
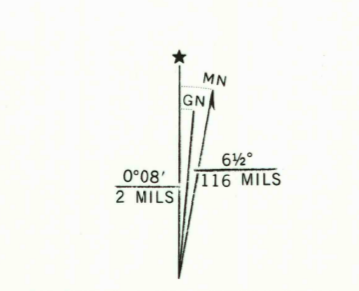


Produced by the United States Geological Survey
Control by USGS and NOS/NOAA
Compiled from aerial photographs taken 1970
Field checked 1972
North American Datum of 1927 (NAD 27). Projection and
10000-foot grid ticks: Texas Coordinate System, south zone
(Lambert Conformal Conic). 1000-meter Universal Transverse
Mercator grid ticks, zone 14, shown in blue
The difference between NAD 27 and North American Datum of
1983 (NAD 83) for 7.5 minute intersections is given in USGS
Bulletin 1875. The NAD 83 is shown by dashed corner ticks
Fine red dashed lines indicate selected fence and field lines where
generally visible on aerial photographs. This information is unchecked
Photoinspected from 1991 source; no major culture
or drainage changes observed. Names verified 1993




ROAD CLASSIFICATION

Primary highway, hard surface	Light-duty road, hard or improved surface
Secondary highway, hard surface	Unimproved road

○ Interstate Route ○ U. S. Route ○ State Route

THIS MAP COMPLIES WITH NATIONAL MAP ACCURACY STANDARDS
FOR SALE BY U.S. GEOLOGICAL SURVEY
DENVER, COLORADO 80225, OR RESTON, VIRGINIA 22092
A FOLDER DESCRIBING TOPOGRAPHIC MAPS AND SYMBOLS IS AVAILABLE ON REQUEST



BORREGOS RANCH, TEX.
26098-G6-TF-024
1972
MINOR REVISION 1993
DMA 6237 1 SW-SERIES V882