

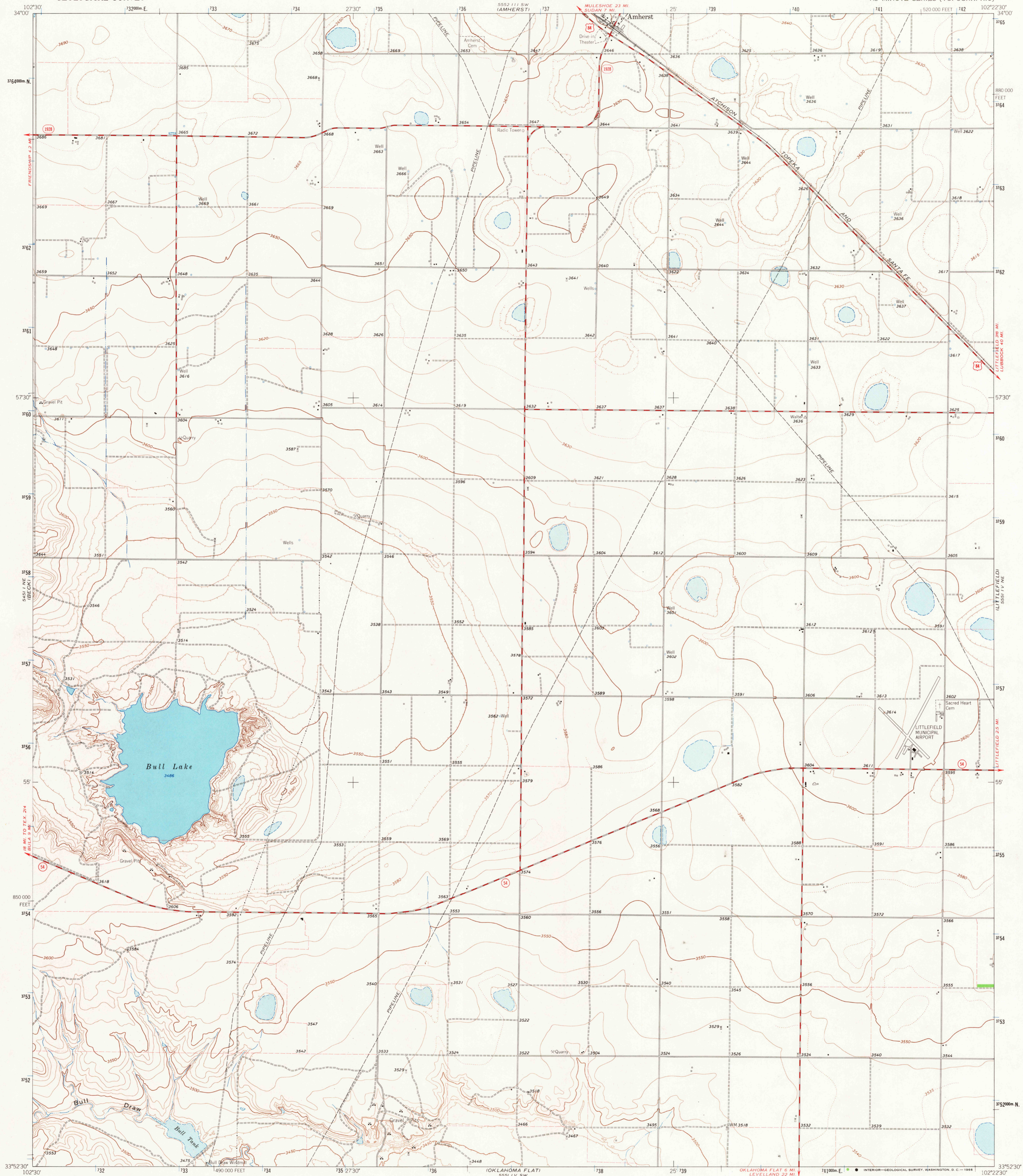
5452 1/4 E  
6400 N

UNITED STATES  
DEPARTMENT OF THE INTERIOR  
GEOLOGICAL SURVEY

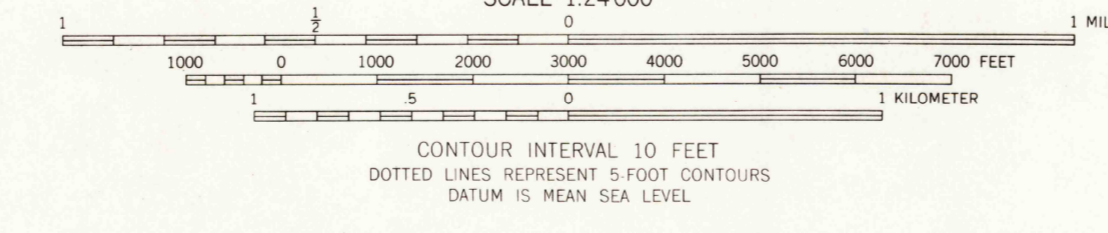
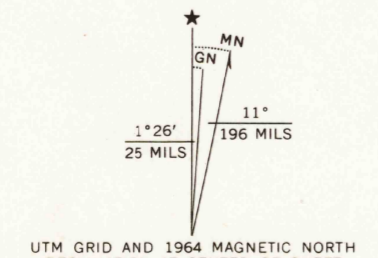
STATE OF TEXAS  
TEXAS WATER DEVELOPMENT BOARD

BULL LAKE QUADRANGLE  
TEXAS-LAMB CO.  
7.5 MINUTE SERIES (TOPOGRAPHIC)

5452 1/4 E  
6400 N  
COFFEEVILLE



Mapped, edited, and published by the Geological Survey  
Control by USGS and USC&GS  
Topography by photogrammetric methods from aerial photographs taken 1962 and planetable surveys 1964  
Polyconic projection, 1927 North American datum  
10,000-foot grid based on Texas coordinate system, north central zone  
1000-meter Universal Transverse Mercator grid ticks, zone 13, shown in blue  
Fine red dashed lines indicate selected fence lines



CONTOUR INTERVAL 10 FEET  
DOTTED LINES REPRESENT 5 FOOT CONTOURS  
DATUM IS MEAN SEA LEVEL



ROAD CLASSIFICATION  
Medium-duty ——— Light-duty - - - - -  
Unimproved dirt ······  
U.S. Route □ State Route ○

U.S.G.S.  
TOPOGRAPHIC DIVISION

BULL LAKE, TEX.  
N3352.5-W10222.5/7.5  
1964

THIS MAP COMPLIES WITH NATIONAL MAP ACCURACY STANDARDS  
FOR SALE BY U.S. GEOLOGICAL SURVEY, DENVER, COLORADO 80225, OR WASHINGTON, D. C. 20242  
A FOLDER DESCRIBING TOPOGRAPHIC MAPS AND SYMBOLS IS AVAILABLE ON REQUEST

AMS 5551 IV NW - SERIES V882

2155

U.S. CHAPPELL  
5452 1/4 E