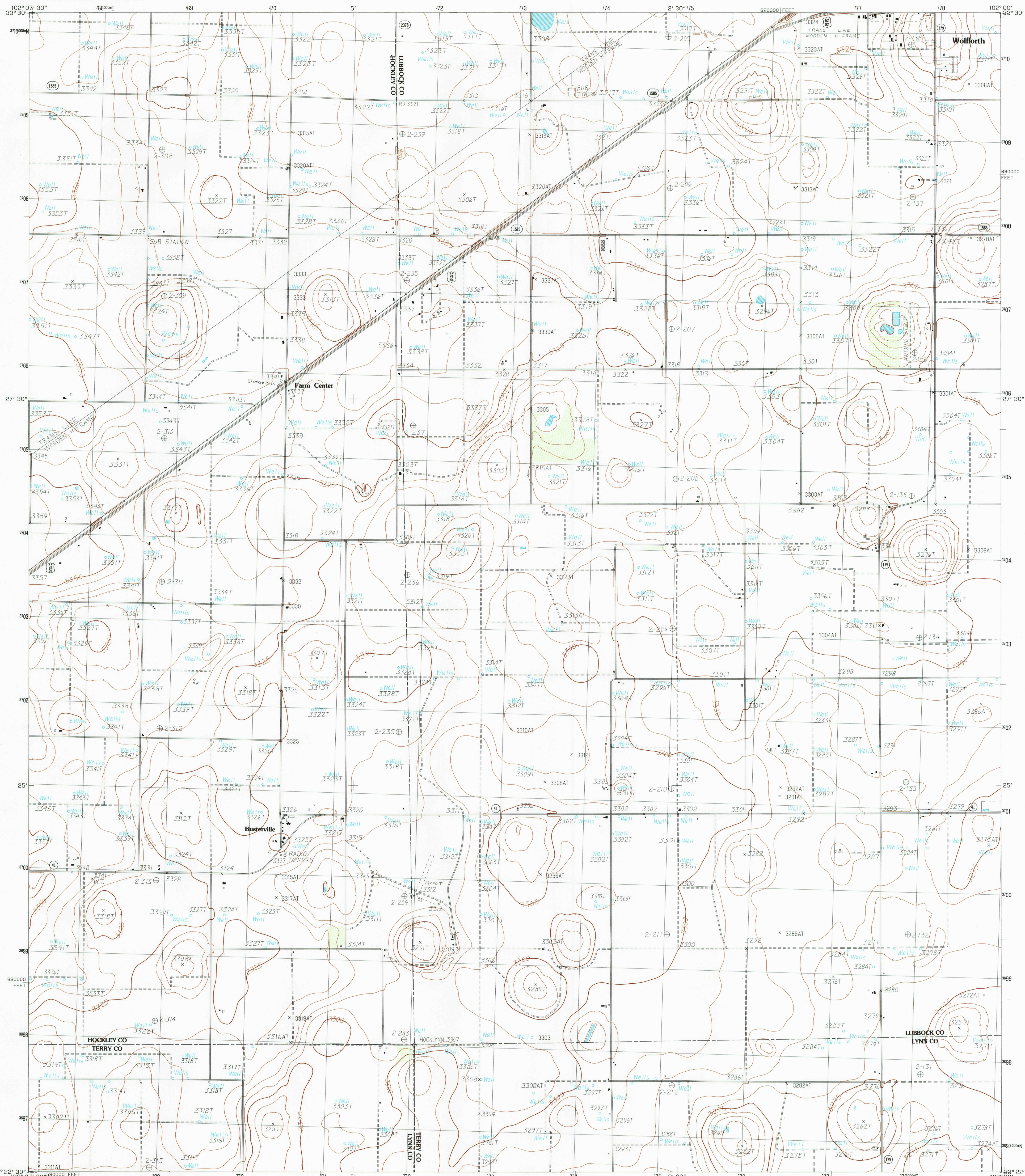
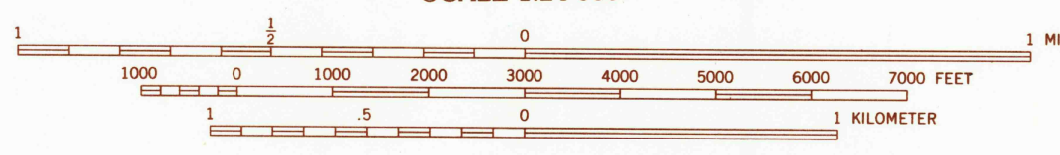


UNITED STATES
DEPARTMENT OF THE INTERIOR
GEOLOGICAL SURVEY

BUSTERVILLE QUADRANGLE
TEXAS
7.5 MINUTE SERIES (TOPOGRAPHIC)



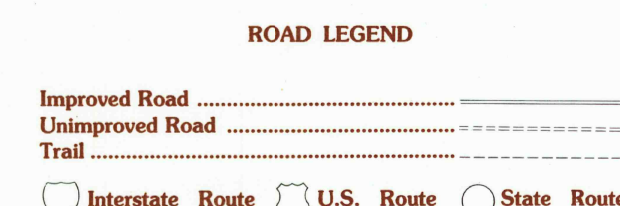
SCALE 1:24 000



CONTOUR INTERVAL 5 FEET



QUADRANGLE LOCATION



1	2	3	1 Symer
			2 Wolforth
			3 Lubbock West
4	5		4 Roperville
			5 Slide
			6 Meadow SE
6	7	8	7 New House

ADJOINING 7.5 QUADRANGLE NAMES
3302-144

BUSTERVILLE, TEXAS
PROVISIONAL EDITION 1985

33102-D1-TF-024

PRODUCED BY THE UNITED STATES GEOLOGICAL SURVEY
CONTROL BY USGS, NOS/NOAA
COMPILED FROM AERIAL PHOTOGRAPHS TAKEN 1977
FIELD CHECKED 1980 MAP EDITED 1985
PROJECTION LAMBERT CONFORMAL CONIC
GRID: 1000-METER UNIVERSAL TRANSVERSE MERCATOR ZONE 13
10,000-FOOT STATE GRID TICS TEXAS NORTH CENTRAL ZONE
UTM GRID DECLINATION 197 EAST
1985 MAGNETIC NORTH DECLINATION 9° EAST
VERTICAL DATUM NATIONAL GEODETIC VERTICAL DATUM OF 1989
HORIZONTAL DATUM 1927 NORTH AMERICAN DATUM
To place on the predicted North American Datum of 1983, move
the projection lines as shown by dashed corner ticks
(7 meters south and 41 meters east)
There may be private inholdings within the boundaries of any
Federal and State Reservations shown on this map

PROVISIONAL MAP
Produced from original
manuscript drawings. Infor-
mation shown as of date of
field check.

THIS MAP COMPLIES WITH NATIONAL MAP ACCURACY STANDARDS
FOR SALE BY U.S. GEOLOGICAL SURVEY, DENVER, COLORADO 80225
OR RESTON, VIRGINIA 22092

RETURN TO:
USGS NHD HISTORICAL MAP ARCHIVES