

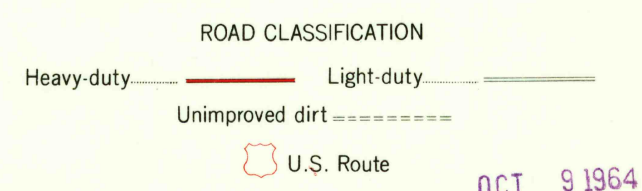
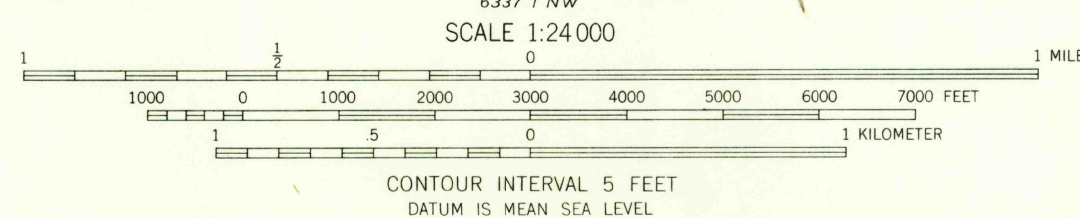
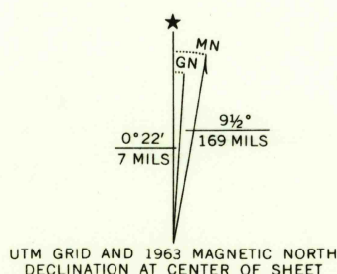
Mapped, edited, and published by the Geological Survey

Control by USGS and USC&GS

Topography by photogrammetric methods from aerial photographs taken 1961 and 1962. Field checked 1963

Polycyclic projection. 1927 North American datum. 10,000-foot grid based on Texas coordinate system, south zone 1000-meter Universal Transverse Mercator grid ticks, zone 14, shown in blue.

Fine red dashed lines indicate selected fence lines.



THIS MAP COMPLIES WITH NATIONAL MAP ACCURACY STANDARDS.  
FOR SALE BY U.S. GEOLOGICAL SURVEY, DENVER 25, COLORADO OR WASHINGTON 25, D. C.  
A FOLDER DESCRIBING TOPOGRAPHIC MAPS AND SYMBOLS IS AVAILABLE ON REQUEST.

U.S.G.S.  
FILE COPY  
TOPOGRAPHIC DIVISION

CAGE RANCH, TEX.  
N2700-W9807.5/7.5

1963

AMS 6338 11 SW - SERIES W882

2180