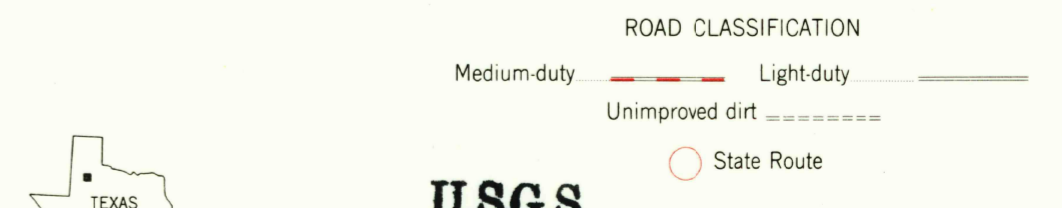
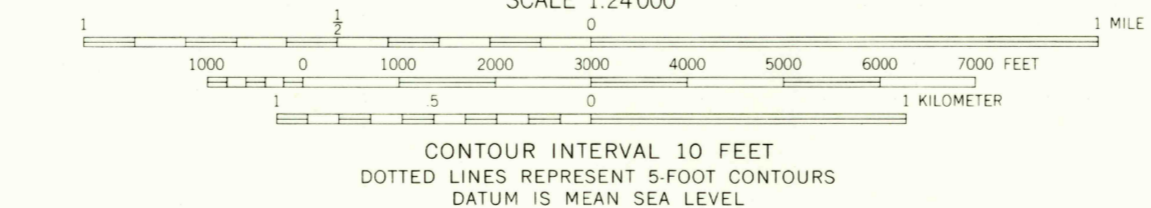
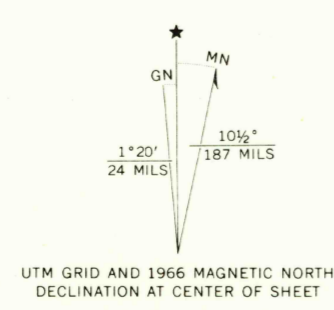


Mapped, edited, and published by the Geological Survey
 Control by USGS and USC&GS
 Topography by photogrammetric methods from aerial photographs taken 1965. Field checked 1966
 Polyconic projection. 1927 North American datum 10,000-foot grid based on Texas coordinate system, north central zone
 1000-meter Universal Transverse Mercator grid ticks, zone 14, shown in blue
 Fine red dashed lines indicate selected fence lines



U.S.G.S.
 FM'S COPY
 TOPOGRAPHIC DIVISION

CAP ROCK, TEX.
 N3322.5-W10122.5/7.5
 1966

THIS MAP COMPLIES WITH NATIONAL MAP ACCURACY STANDARDS
 FOR SALE BY U.S. GEOLOGICAL SURVEY, DENVER, COLORADO 80225, OR WASHINGTON, D. C. 20242
 A FOLDER DESCRIBING TOPOGRAPHIC MAPS AND SYMBOLS IS AVAILABLE ON REQUEST