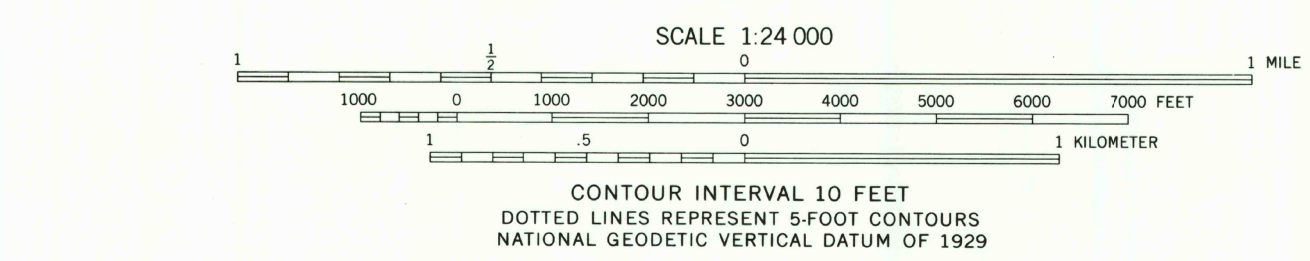
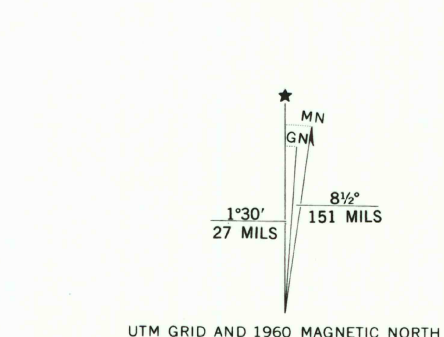
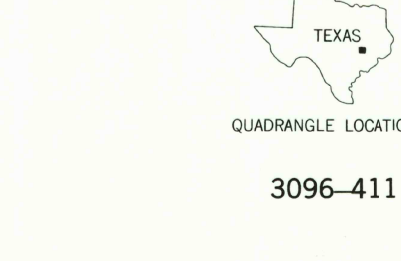


Mapped, edited, and published by the Geological Survey  
 Control by USGS and USC&GS  
 Topography from aerial photographs by photogrammetric methods  
 Aerial photographs taken 1959. Field check 1960  
 Polyconic projection. 1927 North American datum  
 10,000-foot grid based on Texas coordinate system,  
 central zone  
 1000 meter Universal Transverse Mercator grid ticks,  
 zone 14, shown in blue  
 Fine red dashed lines indicate selected fence and field lines  
 where generally visible on aerial photographs  
 This information is unchecked  
 Areas covered by dashed light-blue pattern are subject  
 to controlled inundation



THIS MAP COMPLIES WITH NATIONAL MAP ACCURACY STANDARDS  
 FOR SALE BY U. S. GEOLOGICAL SURVEY, DENVER, COLORADO 80225, OR RESTON, VIRGINIA 22092  
 A FOLDER DESCRIBING TOPOGRAPHIC MAPS AND SYMBOLS IS AVAILABLE ON REQUEST



USGS NMD HISTORICAL MAP  
 MAR 02 1987  
 REC'D FILE COPY

CARLOS, TEX.  
 N3030-W9600/7.5  
 1960  
 DMA 6745 II SE-SERIES W882