

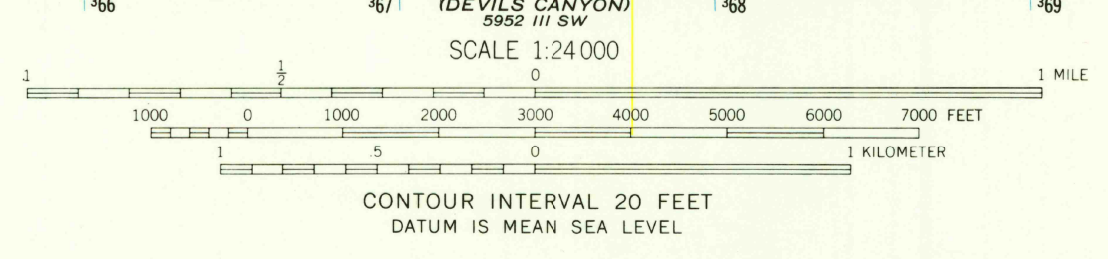
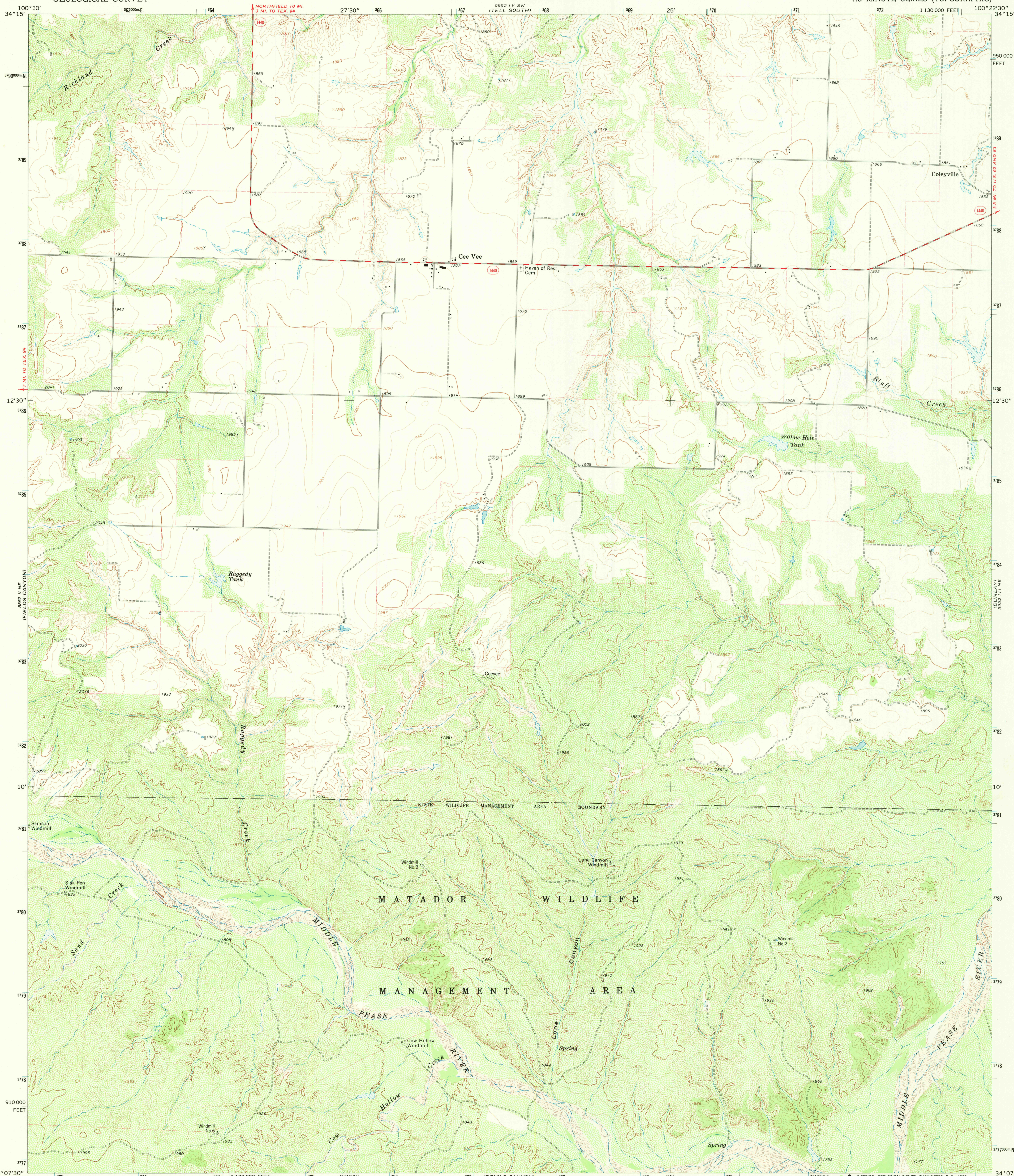
1952 1/4 SE
NORTHFIELD

UNITED STATES
DEPARTMENT OF THE INTERIOR
GEOLOGICAL SURVEY

STATE OF TEXAS
TEXAS WATER DEVELOPMENT BOARD

CEE VEE QUADRANGLE
TEXAS-COTTE CO.
7.5 MINUTE SERIES (TOPOGRAPHIC)

1952 1/4 SE
HELL
POORING CREEK



ROAD CLASSIFICATION

Medium-duty	Light-duty
Unimproved dirt	State Route

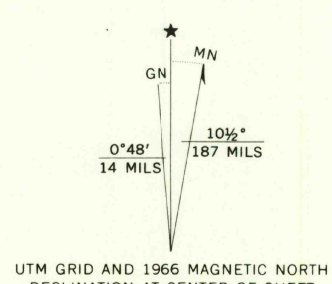


U.S.G.S.
FINE COPY
TOPOGRAPHIC DIVISION

CEE VEE, TEX.
N3407.5-W10022.5/7.5

2695
MAY 5 1968

Mapped, edited, and published by the Geological Survey
Control by USGS and USC&GS
Topography by photogrammetric methods from aerial
photographs taken 1965. Field checked 1966
Polyconic projection. 1927 North American datum
10,000-foot grid based on Texas coordinate system,
north central zone
1000-meter Universal Transverse Mercator grid ticks,
zone 14, shown in blue
Fine red dashed lines indicate selected fence lines



THIS MAP COMPLIES WITH NATIONAL MAP ACCURACY STANDARDS
FOR SALE BY U. S. GEOLOGICAL SURVEY, DENVER, COLORADO 80225, OR WASHINGTON, D. C. 20242
A FOLDER DESCRIBING TOPOGRAPHIC MAPS AND SYMBOLS IS AVAILABLE ON REQUEST

AMS 5952 III NW-SERIES V882