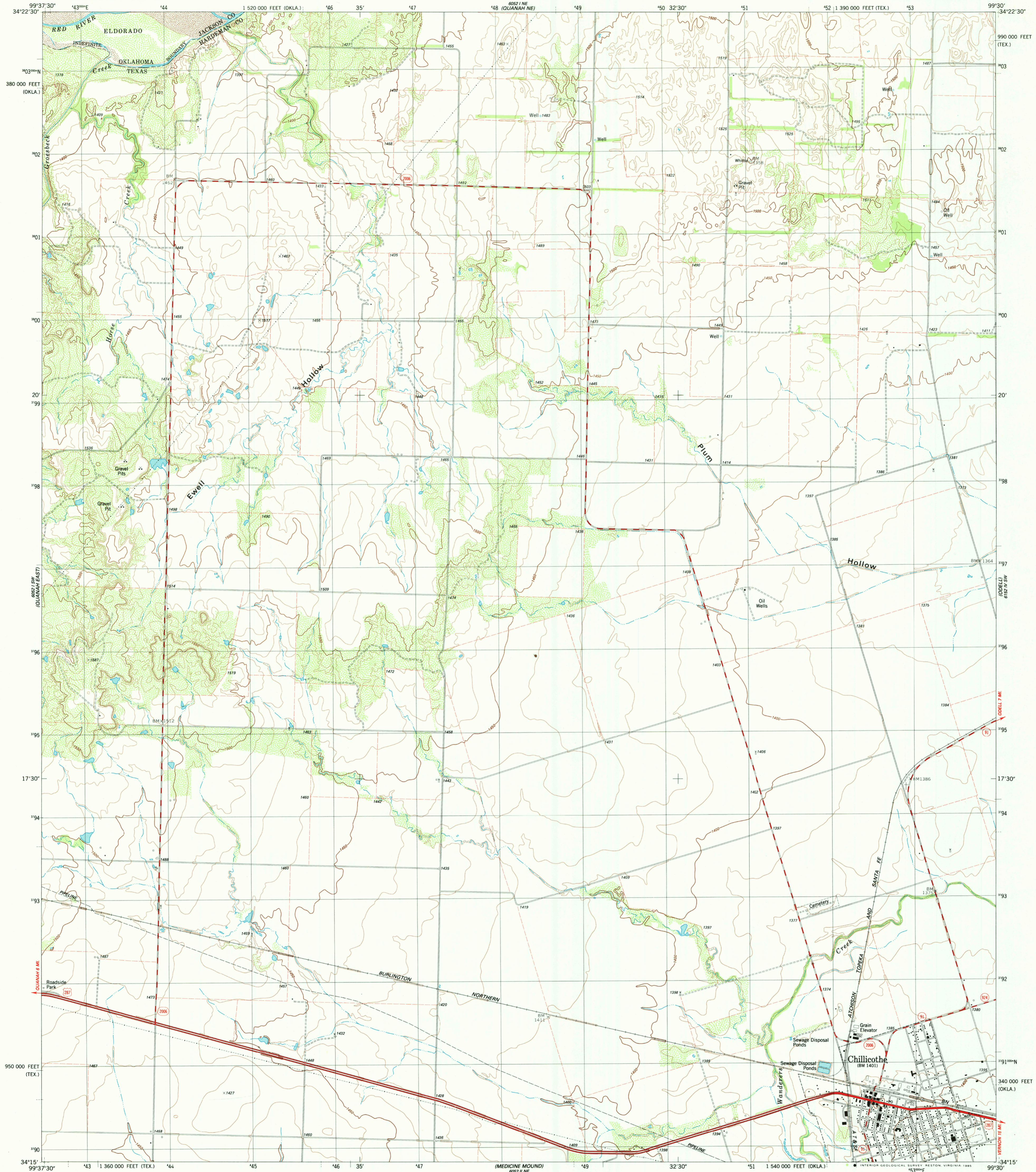
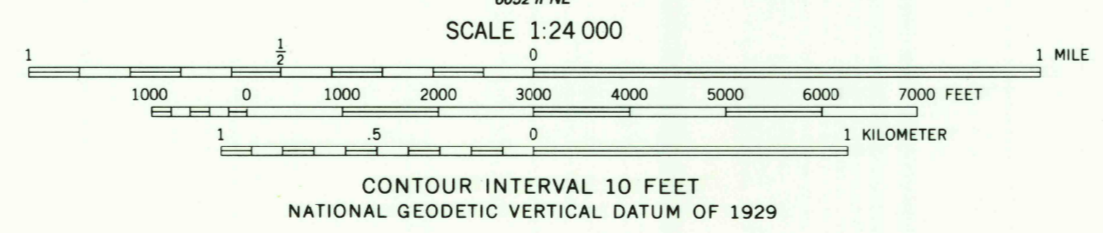
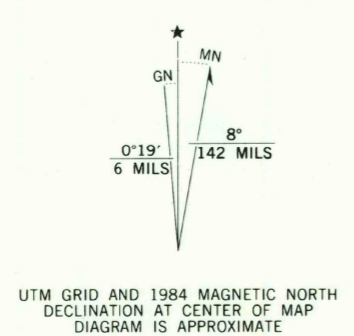


UNITED STATES
DEPARTMENT OF THE INTERIOR
GEOLOGICAL SURVEY

CHILLICOTHE QUADRANGLE
TEXAS-OKLAHOMA
7.5 MINUTE SERIES (TOPOGRAPHIC)
SE/4 QUANAH 15' QUADRANGLE



Mapped, edited, and published by the Geological Survey
Control by USGS and NOS/NOAA
Topography by photogrammetric methods from aerial photographs taken 1978. Field checked 1979. Map edited 1984
Projection: Texas coordinate system, north central zone (Lambert conformal conic)
10,000-foot grid ticks based on Texas coordinate system, north central zone and Oklahoma coordinate system, south zone
1000-meter Universal Transverse Mercator grid, zone 14
1927 North American Datum
To place on the predicted North American Datum 1985 move the projection lines 4 meters south and 34 meters east as shown by dashed corner ticks
Fine red dashed lines indicate selected fence lines



ROAD CLASSIFICATION

Primary highway, hard surface	Light-duty road, hard or improved surface
Secondary highway, hard surface	Unimproved road
Interstate Route	U.S. Route
	Slate Route

CHILLICOTHE, TEX.-OKLA.
SE/4 QUANAH 15' QUADRANGLE
34099-C5-TF-024

THIS MAP COMPLIES WITH NATIONAL MAP ACCURACY STANDARDS
FOR SALE BY U.S. GEOLOGICAL SURVEY, DENVER, COLORADO 80225, OR RESTON, VIRGINIA 22092
A FOLDER DESCRIBING TOPOGRAPHIC MAPS AND SYMBOLS IS AVAILABLE ON REQUEST

3499-241

1984
DMA 6052 1 SE-SERIES V882

USGS AND HISTORICAL MAP ARCHIVES