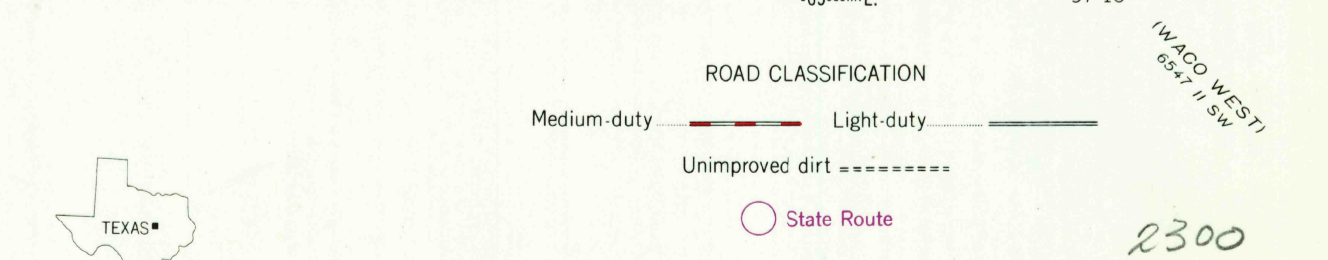
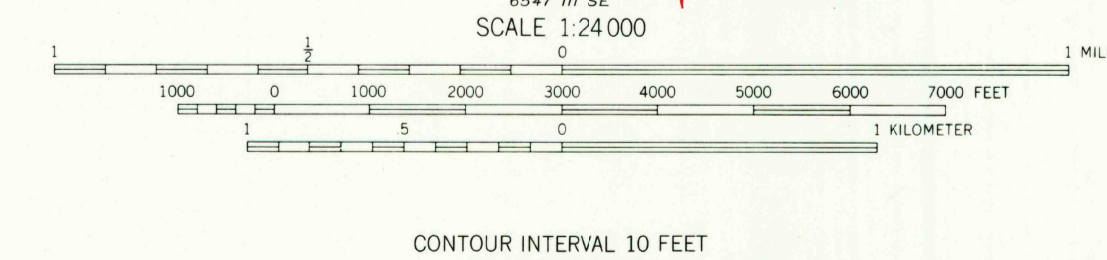
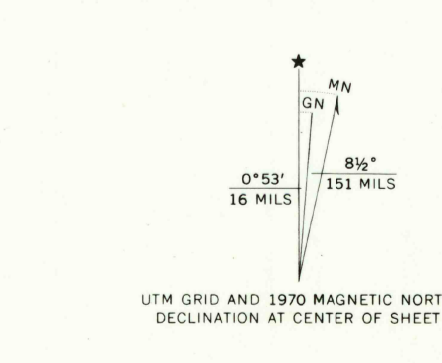


Mapped, edited, and published by the Geological Survey  
Control by USGS and USC&GS  
Topography from aerial photographs by ER-55 plotter  
Aerial photographs taken 1955. Field check 1957  
Polyconic projection. 1927 North American datum  
10,000-foot grids based on Texas coordinate system,  
central and north central zones  
1 000-meter Universal Transverse Mercator grid ticks,  
zone 14, shown in blue  
Revisions shown in purple compiled from aerial photographs  
taken 1970. This information not field checked



CONTOUR INTERVAL 10 FEET  
DATUM IS MEAN SEA LEVEL  
THIS MAP COMPLIES WITH NATIONAL MAP ACCURACY STANDARDS  
FOR SALE BY U. S. GEOLOGICAL SURVEY, DENVER, COLORADO 80225, OR WASHINGTON, D. C. 20242  
A FOLDER DESCRIBING TOPOGRAPHIC MAPS AND SYMBOLS IS AVAILABLE ON REQUEST

QUADRANGLE LOCATION  
USGS  
HISTORICAL FILE  
TOPOGRAPHIC DIVISION  
CHINA SPRINGS, TEX. AUG 20 1971  
N3137.5-W9715.7.5  
1957  
PHOTOREVISED 1970  
AMS 6547 III NE-SERIES  
USGS  
HISTORICAL FILE  
TOPOGRAPHIC DIVISION