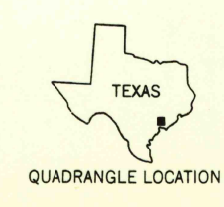
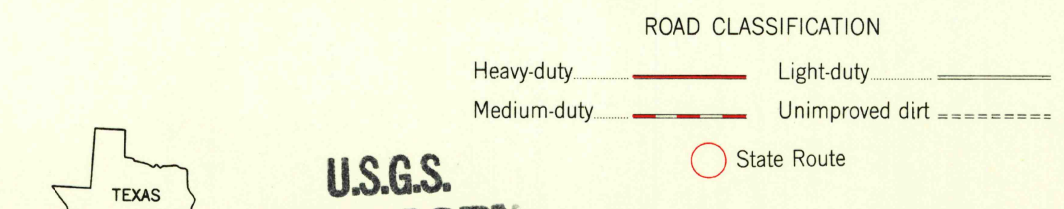
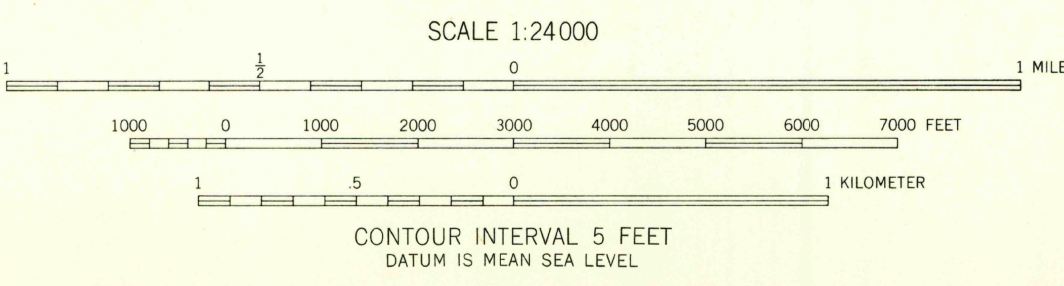


Mapped by the Army Map Service
Published for civil use by the Geological Survey
Control by USC&GS, USCE, and TVA
Topography from aerial photographs by multiplex methods
and by planetable surveys 1943. Aerial photographs taken 1942
Polyconic projection. 1927 North American datum
10,000-foot grid based on Texas coordinate system, south central zone
1000-meter Universal Transverse Mercator grid ticks,
zone 15, shown in blue

TRUE NORTH
MAGNETIC NORTH
APPROXIMATE MEAN
DECLINATION, 1943



CHOCOLATE BAYOU, TEX.
N2915-W9515/7.5
1943

THIS MAP COMPLIES WITH NATIONAL MAP ACCURACY STANDARDS
FOR SALE BY U.S. GEOLOGICAL SURVEY, DENVER 2, COLORADO OR WASHINGTON 25, D. C.
A FOLDER DESCRIBING TOPOGRAPHIC MAPS AND SYMBOLS IS AVAILABLE ON REQUEST

JAN 14 1953
JAN 14 1953

2425