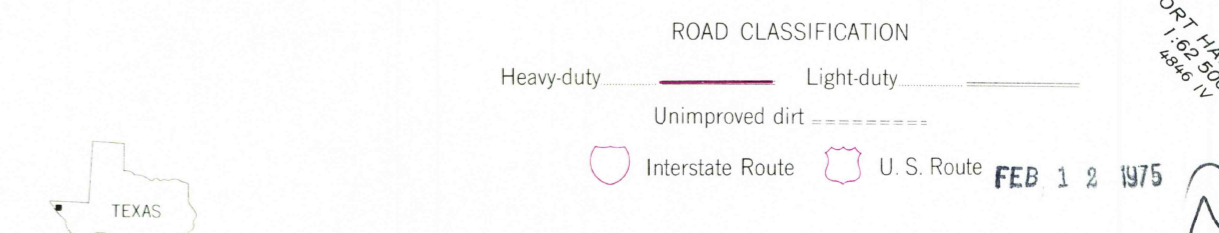
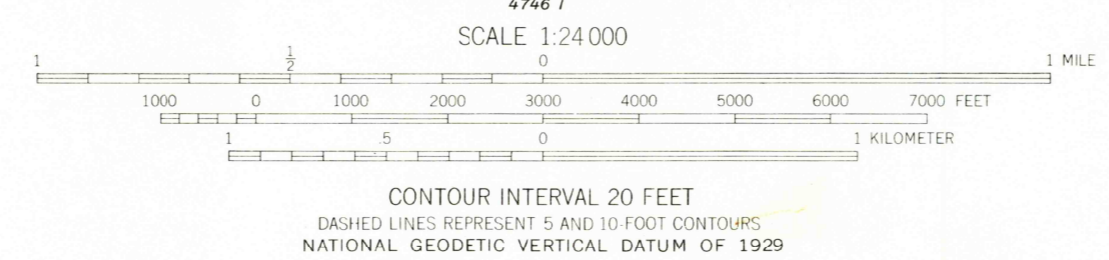
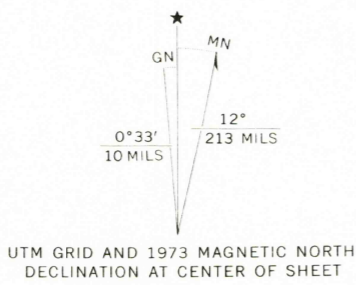


Mapped by the Army Map Service
Published for civil use by the Geological Survey
Control by USGS, USCG&S, and USCE
Topography from aerial photographs by photogrammetric methods
Aerial photographs taken 1954. Photography field annotated 1955
Polyconic projection. 1927 North American datum
10,000-foot grid based on Texas coordinate system,
central zone.
1000-meter Universal Transverse Mercator grid ticks,
zone 13, shown in blue
Unchecked elevations are shown in brown
Areas covered by dashed dark-blue pattern
are subject to inundation
Revisions shown in purple compiled by the Geological Survey from
aerial photographs taken 1973. This information not field checked



THIS MAP COMPLIES WITH NATIONAL MAP ACCURACY STANDARDS
FOR SALE BY U. S. GEOLOGICAL SURVEY, DENVER, COLORADO 80225, OR RESTON, VIRGINIA 22092
A FOLDER DESCRIBING TOPOGRAPHIC MAPS AND SYMBOLS IS AVAILABLE ON REQUEST

QUADRANGLE LOCATION

USGS
Historical File
Topographic Division

CLINT SE, TEX.
N3130-W10600/7.5
1955
PHOTO REVISIED 1973
AMS 4747 II SE-SERIES V882

FEB 12 1975
342