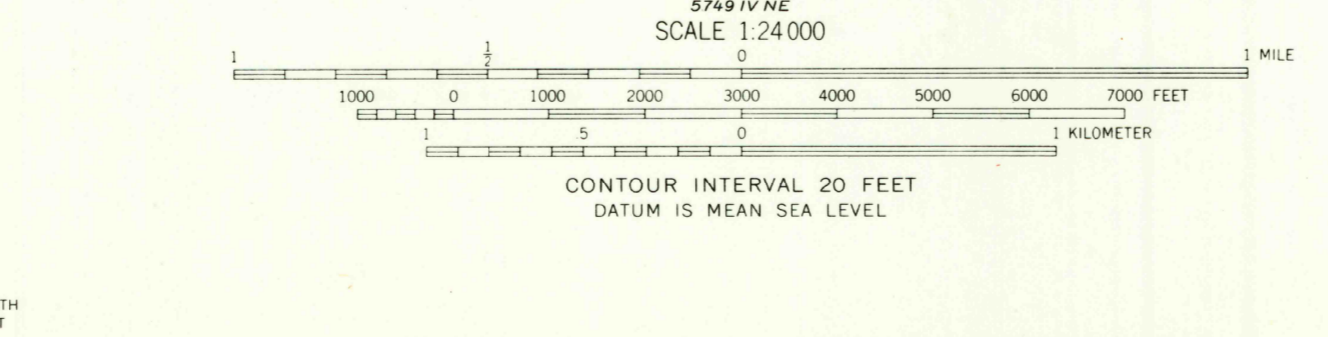
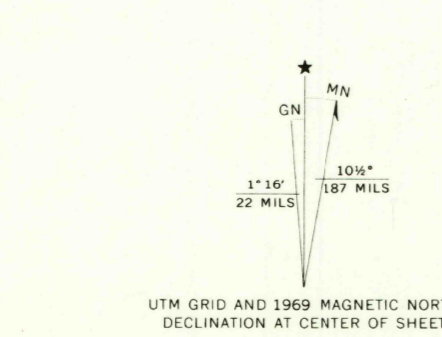


Mapped, edited, and published by the Geological Survey
 Control by USGS and USC&GS
 Topography by photogrammetric methods from aerial photographs taken 1968. Field checked 1969
 Polyconic projection. 1927 North American datum
 10,000-foot grid based on Texas coordinate system, north central zone
 1000-meter Universal Transverse Mercator grid ticks, zone 14, shown in blue
 Fine red dashed lines indicate selected fence lines




ROAD CLASSIFICATION
 Primary highway, all weather, Light-duty road, all weather, hard surface
 Unimproved road, fair or dry weather
 U.S. Route

QUADRANGLE LOCATION

COOPER CREEK, TEX.
 N3300—W10115/7.5
 1969
 AMS 5750 III SE—SERIES Y882

THIS MAP COMPLIES WITH NATIONAL MAP ACCURACY STANDARDS
 FOR SALE BY U.S. GEOLOGICAL SURVEY, DENVER, COLORADO 80225, OR WASHINGTON, D.C. 20542
 A FOLDER DESCRIBING TOPOGRAPHIC MAPS AND SYMBOLS IS AVAILABLE ON REQUEST



2490
 DEC 27 1971