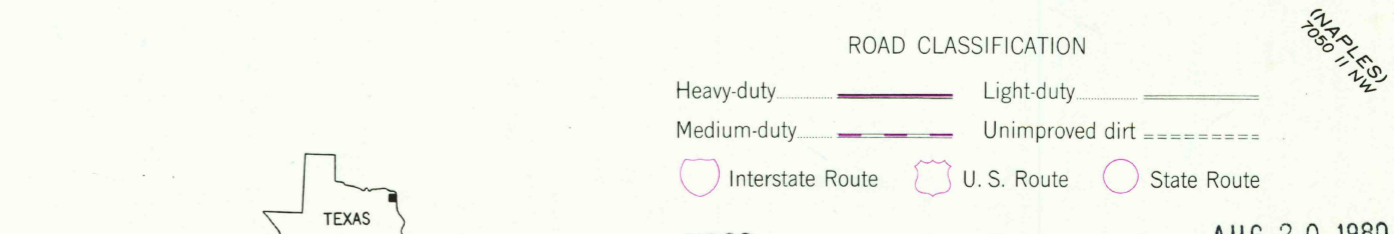
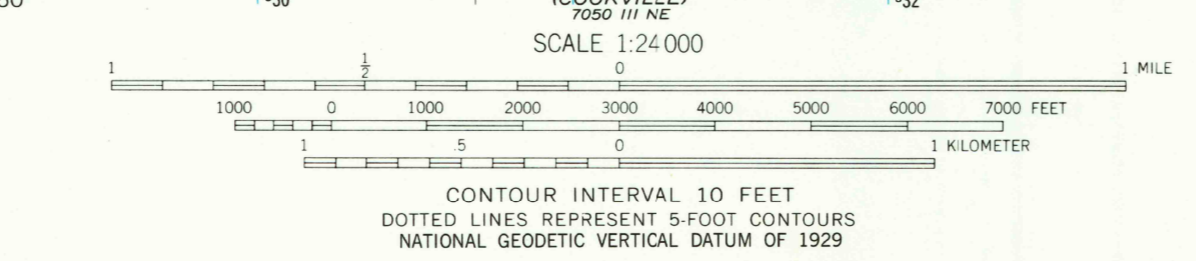
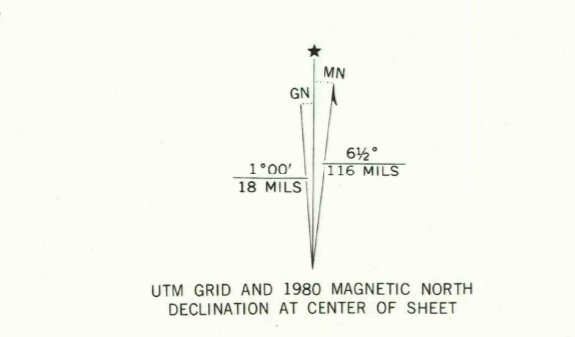


Mapped, edited, and published by the Geological Survey
 Control by USGS and USC&GS
 Topography by photogrammetric methods from aerial photographs taken 1964. Field checked 1965
 Polyconic projection
 10,000-foot grid based on Texas coordinate system, north central zone
 1000-meter Universal Transverse Mercator grid ticks, zone 15, shown in blue. 1927 North American Datum
 To place on the predicted North American Datum 1983 move the projection lines 9 meters south and 20 meters east as shown by dashed corner ticks
 Fine red dashed lines indicate selected fence lines
 Area covered by dashed light-blue pattern is subject to controlled inundation



THIS MAP COMPLIES WITH NATIONAL MAP ACCURACY STANDARDS
 FOR SALE BY U. S. GEOLOGICAL SURVEY, DENVER, COLORADO 80225, OR RESTON, VIRGINIA 22092
 A FOLDER DESCRIBING TOPOGRAPHIC MAPS AND SYMBOLS IS AVAILABLE ON REQUEST

USGS Historical File AUG 20 1980
 Topographic Division COOPERS CHAPEL, TEX.
 N3315-W9445/7.5
 1965
 PHOTOREVISED 1980
 DMA 7050 IV SE-SERIES V882