

Mapped, edited, and published by the Geological Survey

Control by USGS and USC&GS

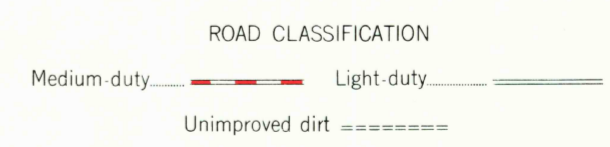
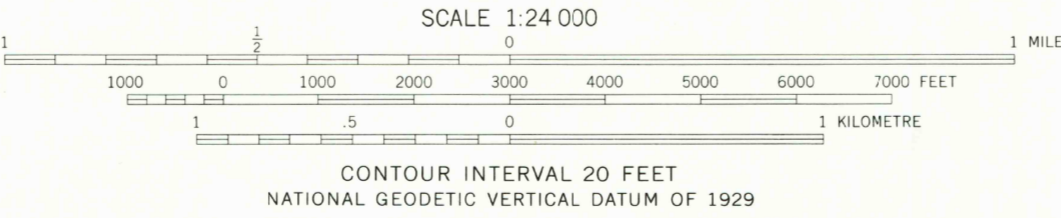
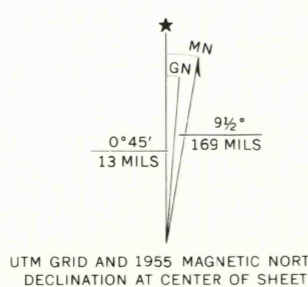
Topography from aerial photographs by ER-55 plotter

Aerial photographs taken 1955. Field check 1955

Polygonic projection. 1927 North American datum

10,000-foot grid based on Texas coordinate system, central zone

1000 metre Universal Transverse Mercator grid ticks, zone 14, shown in blue



THIS MAP COMPLIES WITH NATIONAL MAP ACCURACY STANDARDS  
FOR SALE BY U. S. GEOLOGICAL SURVEY, DENVER, COLORADO 80225, OR RESTON, VIRGINIA 22092  
A FOLDER DESCRIBING TOPOGRAPHIC MAPS AND SYMBOLS IS AVAILABLE ON REQUEST

USGS  
Historical File  
Topographic Division

CORYELL, TEX.  
SE/4 MOSHEIM 15' QUADRANGLE  
N3130-W9730/7.5

1955

AMS 6447 II SE - SERIES V882

FEB 23 1977  
1500