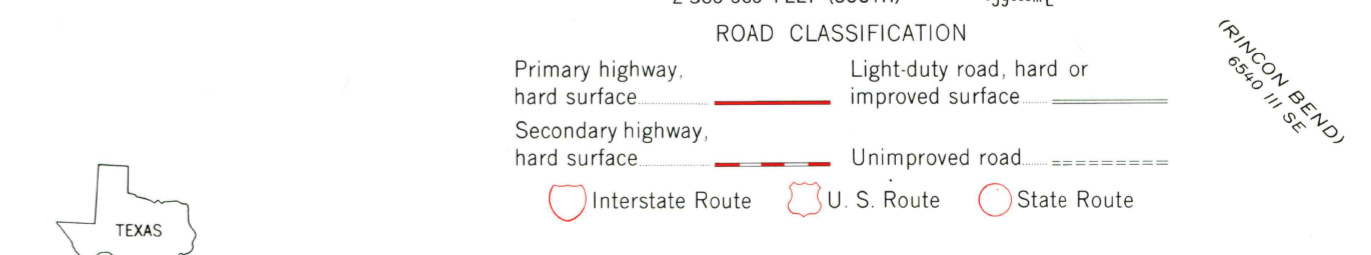
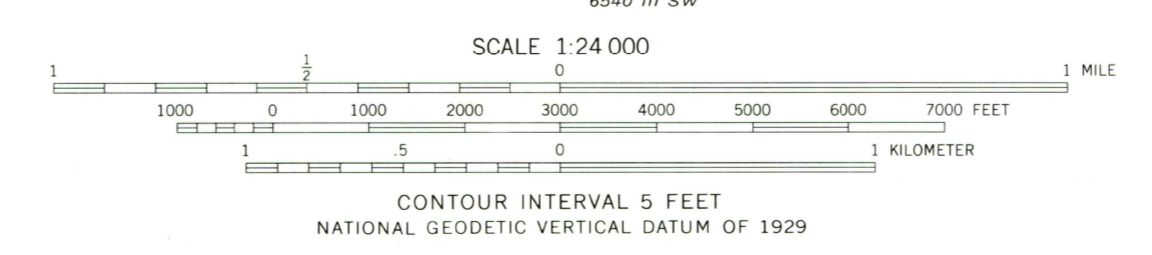
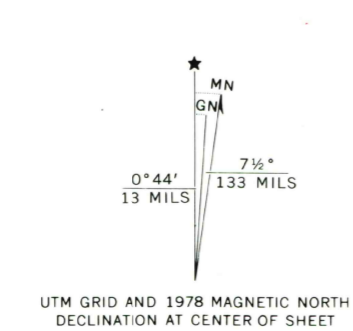




Mapped, edited, and published by the Geological Survey
Control by USGS and NOS/NOAA
Topography by photogrammetric methods from aerial photographs taken 1972. Orthophoto from aerial photograph taken 1972. Field checked 1973. Map edited 1978
Projection: Texas coordinate system, south central zone (Lambert conformal conic)
10 000-foot grid ticks based on Texas coordinate system, south central and south zones
1000-meter Universal Transverse Mercator grid ticks, zone 14 shown in blue. 1927 North American datum



THIS MAP COMPLIES WITH NATIONAL MAP ACCURACY STANDARDS
FOR SALE BY U. S. GEOLOGICAL SURVEY, DENVER, COLORADO 80225, OR RESTON, VIRGINIA 22092
A FOLDER DESCRIBING TOPOGRAPHIC MAPS AND SYMBOLS IS AVAILABLE ON REQUEST

CRANELL, TEX.
NW/4 WOODSBORO 15' QUADRANGLE
N2807.5—W9722.5/7.5
1978
AMS 6540 III NW—SERIES V882