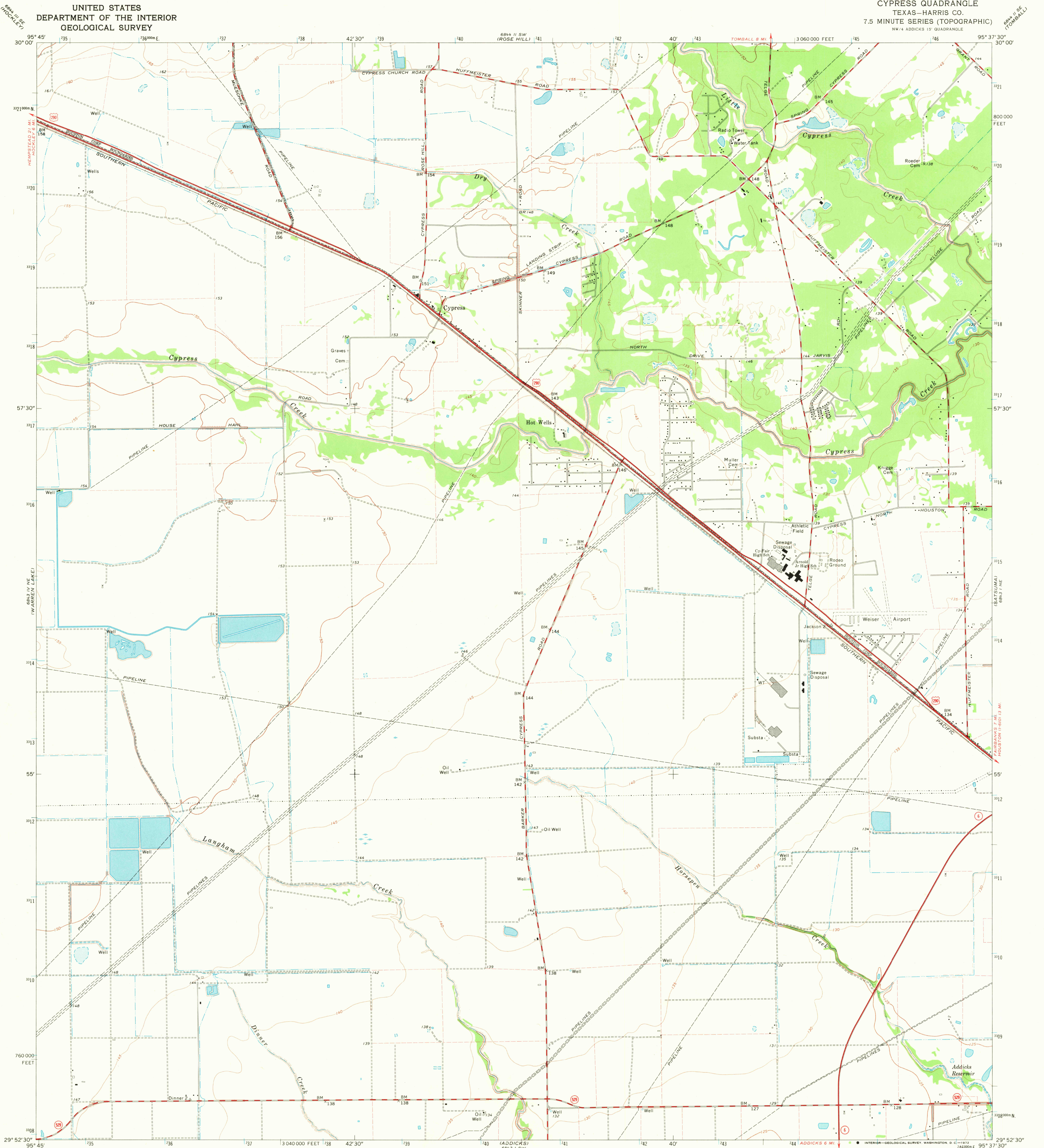
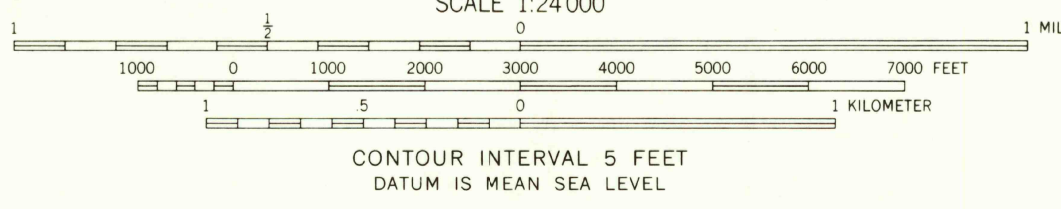
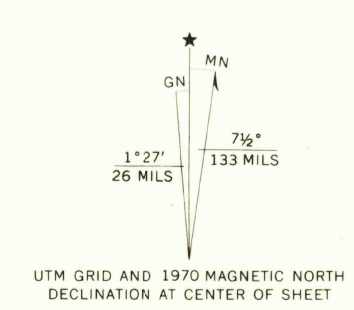


UNITED STATES  
DEPARTMENT OF THE INTERIOR  
GEOLOGICAL SURVEY

CYPRESS QUADRANGLE  
TEXAS—HARRIS CO.  
7.5 MINUTE SERIES (TOPOGRAPHIC)  
NW 1/4 ADDICKS 15' QUADRANGLE



Mapped, edited, and published by the Geological Survey  
Control by USGS and USC&GS  
Planimetry by photogrammetric methods from aerial photographs  
taken 1968. Topography enlarged from 1:62,500-scale map of  
Addicks quadrangle dated 1955. Topography by planetable surveys  
field checked 1970. Supersedes map dated 1915.  
Polyconic projection. 1927 North American datum  
10,000-foot grid based on Texas coordinate system,  
south central zone  
1,000-meter Universal Transverse Mercator grid ticks,  
zone 15, shown in blue  
Fine red dashed lines indicate selected fence lines  
Areas covered by dashed light-blue pattern are  
subject to controlled inundation



THIS MAP COMPLIES WITH NATIONAL MAP ACCURACY STANDARDS  
FOR SALE BY U.S. GEOLOGICAL SURVEY, DENVER, COLORADO 80225, OR WASHINGTON, D.C. 20242  
A FOLDER DESCRIBING TOPOGRAPHIC MAPS AND SYMBOLS IS AVAILABLE ON REQUEST



ROAD CLASSIFICATION  
Primary highway, hard surface — Light-duty road, hard or improved surface  
Secondary highway, hard surface — Unimproved road  
Interstate Route — U.S. Route — State Route

CYPRESS, TEX.  
NW 1/4 ADDICKS 15' QUADRANGLE  
N2952.5—W9537.5/7.5

1970  
AMS 6843 I NW—SERIES V882

U.S. GEOLOGICAL SURVEY  
TOPOGRAPHIC DIVISION

SEP 21 1972