
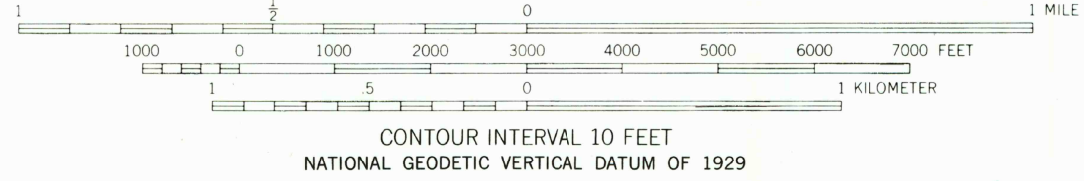
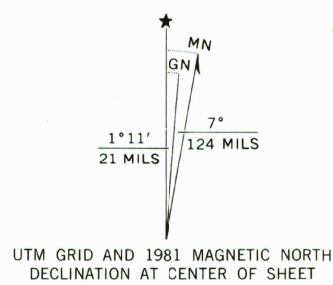


UNITED STATES
DEPARTMENT OF THE INTERIOR
GEOLOGICAL SURVEY

DALLAS QUADRANGLE
TEXAS-DALLAS CO.
7.5 MINUTE SERIES (TOPOGRAPHIC)
SE/4 CARROLLTON 15' QUADRANGLE

Mapped, edited, and published by the Geological Survey
Control by USGS and NOS/NOAA
Culture and drainage in part compiled from aerial photographs
taken 1952 and 1956. Topography from City of Dallas surveys
1954 and by planetable surveys 1958
Polyconic projection. 10,000-meter grid ticks based on Texas
coordinate system, north central zone. 1000-meter Universal Transverse
Mercator grid ticks, zone 14, shown in blue. 1927 North American
Datum. To place on the predicted North American Datum 1983
move the projection lines 10 meters south and 26 meters east
as shown by dashed corner ticks
Red tint indicates areas in which only landmark buildings are shown
Revisions shown in purple and woodland compiled from
aerial photographs taken 1978 and other sources. This
information not field checked. Map edited 1981
Purple tint indicates extension of urban areas



ROAD CLASSIFICATION

| | |
|------------------|-----------------|
| Heavy-duty | Light-duty |
| Medium-duty | Unimproved dirt |
| Interstate Route | U.S. Route |
| | State Route |

DALLAS, TEX.
SE/4 CARROLLTON 15' QUADRANGLE
N3245-W6645/7.5
1958
PHOTOREVISED 1981
DMA 6649 IV SE-SERIES V882

ISBN 0-607-50562-1
9 780607 505621

THIS MAP COMPLIES WITH NATIONAL MAP ACCURACY STANDARDS
FOR SALE BY U. S. GEOLOGICAL SURVEY, DENVER, COLORADO 80225, OR RESTON, VIRGINIA 22092
A FOLDER DESCRIBING TOPOGRAPHIC MAPS AND SYMBOLS IS AVAILABLE ON REQUEST

3296-331