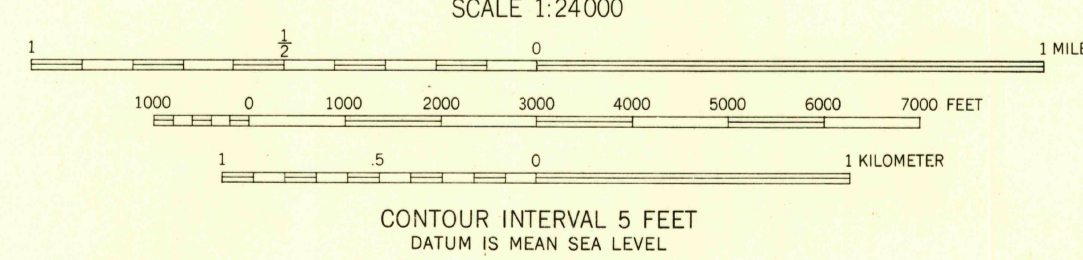
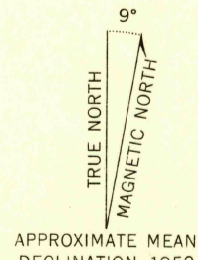





Mapped, edited, and published by the Geological Survey
Control by USGS and USC&GS
Culture and drainage in part compiled from aerial photographs
taken 1946-1947. Topography by plane-table surveys 1952
Polyconic projection. 1927 North American datum
10,000-foot grid based on Texas coordinate system,
south central zone



ROAD CLASSIFICATION


Heavy-duty	4 LANE 16 LANE	Light-duty
Medium-duty	2 LANE 16 LANE	Unimproved dirt

U. S. Route (square symbol)
State Route (circle symbol)



DANCIGER, TEX.
N2907.5-W9545/7.5
1952

THIS MAP COMPLIES WITH NATIONAL MAP ACCURACY STANDARDS
FOR SALE BY U. S. GEOLOGICAL SURVEY, FEDERAL CENTER, DENVER, COLORADO OR WASHINGTON 25, D. C.
A FOLDER DESCRIBING TOPOGRAPHIC MAPS AND SYMBOLS IS AVAILABLE ON REQUEST



FEB 12 1954