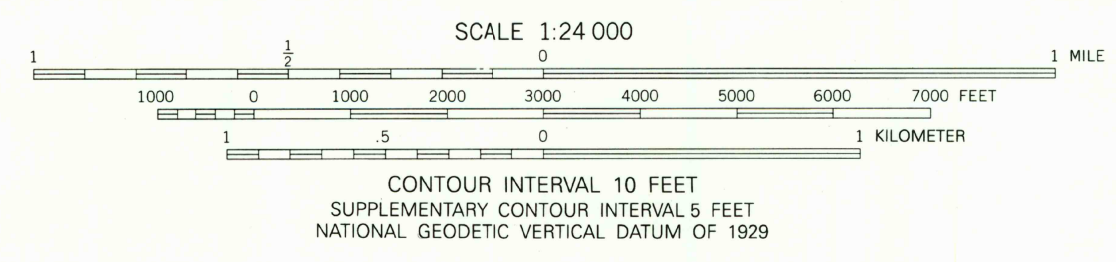
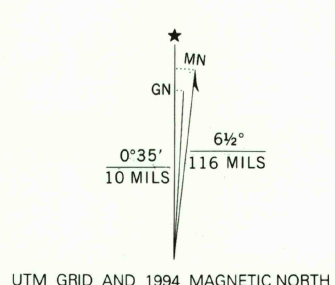
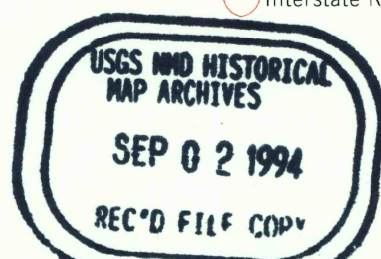


Produced by the United States Geological Survey
Control by USGS, NOS/NOAA and USCE
Compiled by the Defense Mapping Agency from aerial photographs
taken 1958. Revisions shown in purple and woodland compiled from
aerial photographs taken 1986 and other sources and have been field
checked. Map edited 1994. Conflicts may exist between some updated
features and previously mapped contours
North American Datum of 1927 (NAD 27). Projection and
10 000-foot ticks. Texas Coordinate System, south central zone
(Lambert Conformal Conic)
Blue 1000-meter Universal Transverse Mercator ticks, zone 14
North American Datum of 1983 (NAD 83) is shown by dashed
corner ticks. The values of the shift between NAD 27 and NAD 83
for 7.5-minute intersections are obtainable from National Geodetic
Survey NADCON software
Fine red dashed lines indicate selected fence lines



THIS MAP COMPLIES WITH NATIONAL MAP ACCURACY STANDARDS
FOR SALE BY U. S. GEOLOGICAL SURVEY, DENVER, COLORADO 80225, OR RESTON, VIRGINIA 22092
A FOLDER DESCRIBING TOPOGRAPHIC MAPS AND SYMBOLS IS AVAILABLE ON REQUEST



ROAD CLASSIFICATION

Primary highway, hard surface	Light-duty road, hard or improved surface
Secondary highway, hard surface	Unimproved road
Interstate Route	U. S. Route
	State Route

DARST CREEK, TEX.
29097-E7-TF-024
1964
REVISED 1994
DMA 6443 III SE-SERIES V882

2997-321