

Mapped, edited, and published by the Geological Survey

Control by USGS and USC&GS

Topography by photogrammetric methods from aerial photographs taken 1966. Field checked 1967

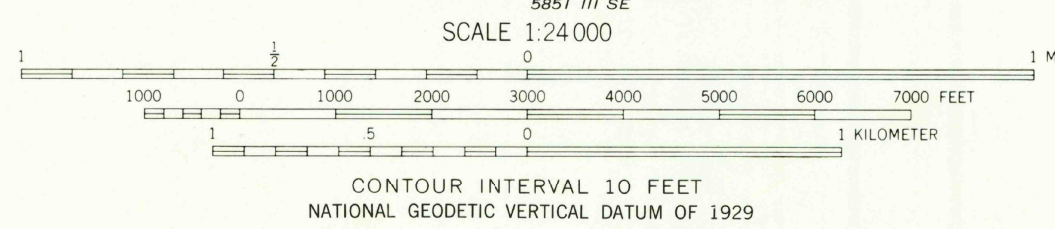
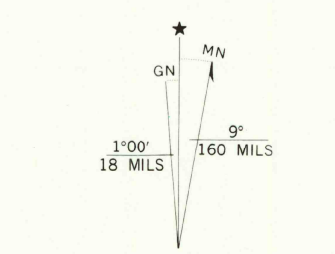
Polyconic projection. 1927 North American datum 10,000-foot grid based on Texas coordinate system, north central zone

1000-meter Universal Transverse Mercator grid ticks, zone 14, shown in blue

Fine red dashed lines indicate selected fence lines

To place on the predicted North American Datum 1983 move the projection lines 5 meters south and 38 meters east as shown by dashed corner ticks

Revisions shown in purple compiled from aerial photographs taken 1979. Map edited 1981. This information not field checked

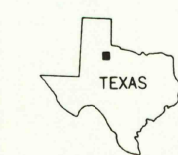


ROAD CLASSIFICATION

Heavy-duty ——— Light-duty ———

Medium-duty ——— Unimproved dirt ———

U.S. Route ——— State Route ———



QUADRANGLE LOCATION

DICKENS NORTH, TEX.
N3337.5—W10045.7.5

THIS MAP COMPLIES WITH NATIONAL MAP ACCURACY STANDARDS
FOR SALE BY U. S. GEOLOGICAL SURVEY, DENVER, COLORADO 80225, OR RESTON, VIRGINIA 22092
A FOLDER DESCRIBING TOPOGRAPHIC MAPS AND SYMBOLS IS AVAILABLE ON REQUEST

3300-324

1967
PHOTOREVISED 1981
DMA 5851 III NE—SERIES V882

RETURN TO:
USGS AND HISTORICAL MAP ARCHIVES