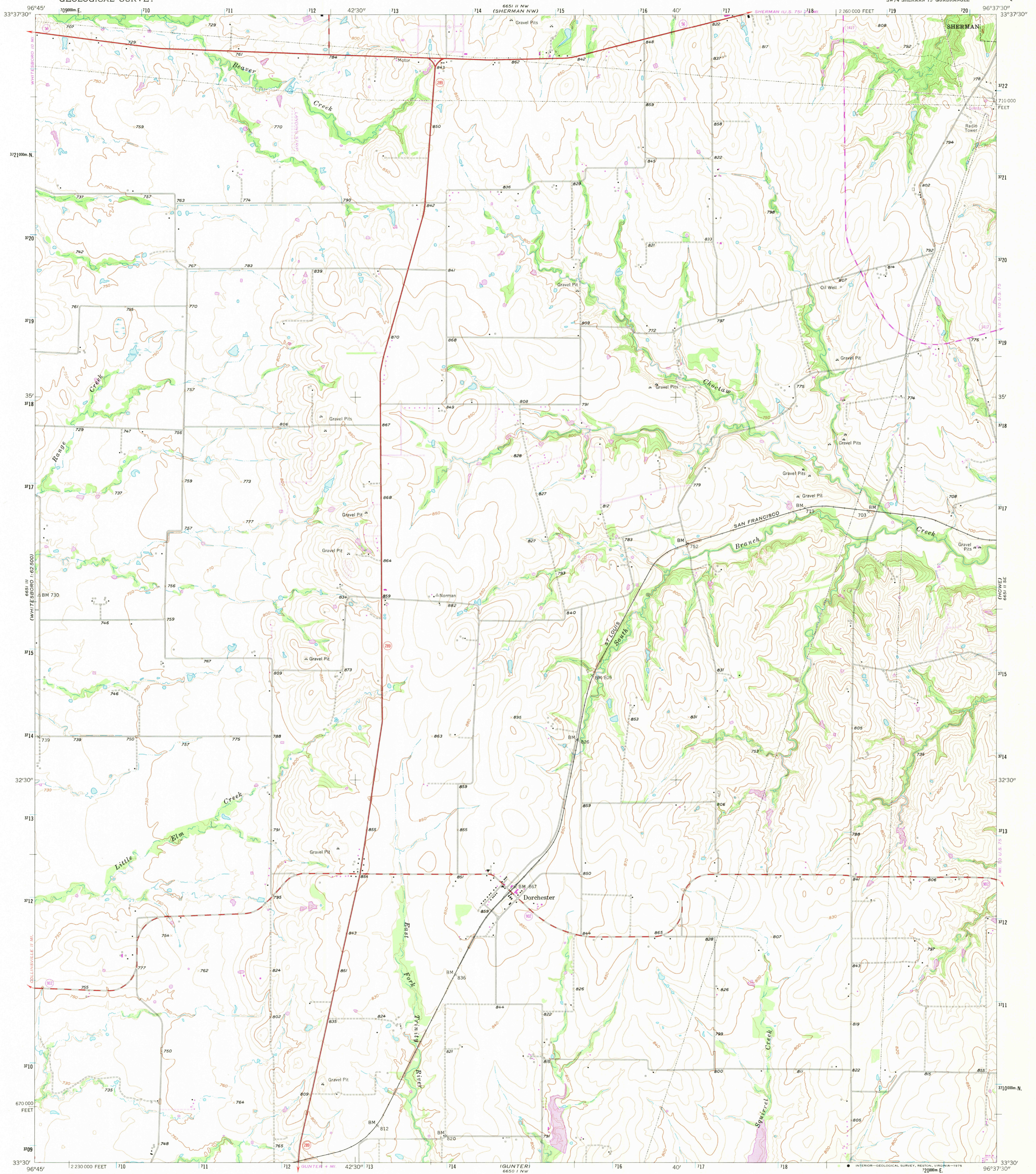


665 III
(WHITESBORO)

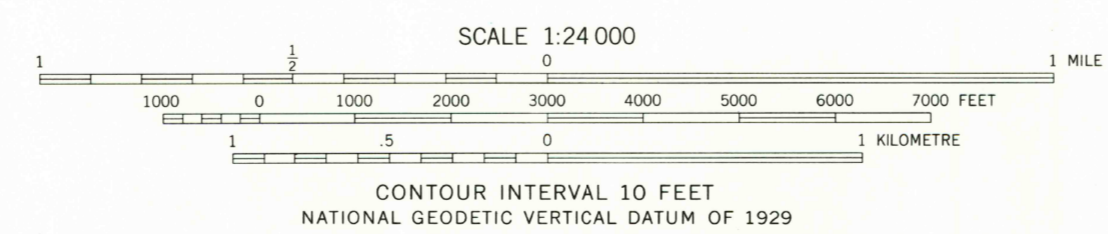
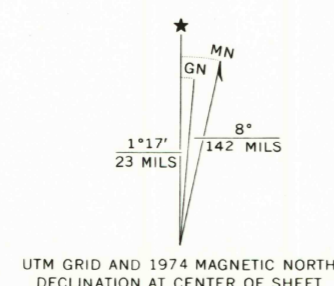
UNITED STATES
DEPARTMENT OF THE INTERIOR
GEOLOGICAL SURVEY

DORCHESTER QUADRANGLE
TEXAS—GRAYSON CO.
7.5 MINUTE SERIES (TOPOGRAPHIC)
SW/4 SHERMAN 15' QUADRANGLE

665 II NE
(SHERMAN)



Mapped, edited, and published by the Geological Survey
Control by USGS and NOS/NOAA
Topography from aerial photographs by Kersh plotter
Aerial photographs taken 1955-1956. Field check 1957-1958
Polyconic projection. 1927 North American datum
10,000-foot grid based on Texas coordinate system, north central zone
1000-metre Universal Transverse Mercator grid ticks,
zone 14, shown in blue
Revisions shown in purple compiled from aerial photographs taken 1974
This information not field checked



ROAD CLASSIFICATION
Primary highway, hard surface
Secondary highway, hard surface
Light-duty road, hard or improved surface
Unimproved road
Interstate Route
U. S. Route
State Route

THIS MAP COMPLIES WITH NATIONAL MAP ACCURACY STANDARDS
FOR SALE BY U. S. GEOLOGICAL SURVEY, DENVER, COLORADO 80225, OR RESTON, VIRGINIA 22092
A FOLDER DESCRIBING TOPOGRAPHIC MAPS AND SYMBOLS IS AVAILABLE ON REQUEST

DORCHESTER, TEX.
SW/4 SHERMAN 15' QUADRANGLE
N3330—W9637.5/7.5
1958
PHOTOREVISED 1974
AMS 6651 II SW—SERIES V882
JUN 17 1975