





THIS MAP COMPLIES WITH NATIONAL MAP ACCURACY STANDARDS  
FOR SALE BY U.S. GEOLOGICAL SURVEY, DENVER, COLORADO 80225, OR WASHINGTON, D. C. 20242  
A FOLDER DESCRIBING TOPOGRAPHIC MAPS AND SYMBOLS IS AVAILABLE ON REQUEST

**ROAD CLASSIFICATION**

Primary highway, all weather, hard surface	Light-duty road, all weather, improved surface
	
Unimproved road, fair or dry weather	
	

 State Route



state Route

MAY 1 1972 USGS  
HISTORICAL FILE  
TOPOGRAPHIC DIVISION

DRYDEN NE, TEX.  
N3007.5—W10200/7.5