

Mapped, edited, and published by the Geological Survey

Control by USGS and USC&GS

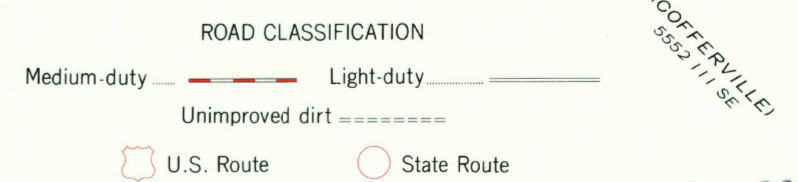
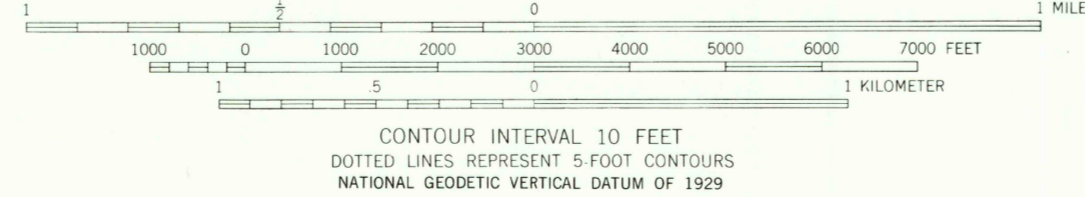
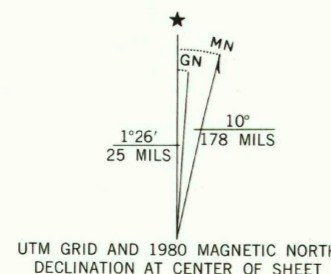
Topography by photogrammetric methods from aerial photographs taken 1962. Field checked 1963

Polycyclic projection. 1927 North American datum
10,000-foot grid based on Texas coordinate system, north central zone
1000-meter Universal Transverse Mercator grid ticks, zone 13, shown in blue

Fire red dashed lines indicate selected fence lines

To place on the predicted North American Datum 1983
move the projection lines 5 meters south and
42 meters east as shown by dashed corner ticks

Revisions shown in purple compiled from aerial photographs taken
1979. Map edited 1980. This information not field checked



THIS MAP COMPLIES WITH NATIONAL MAP ACCURACY STANDARDS
FOR SALE BY U.S. GEOLOGICAL SURVEY, DENVER, COLORADO 80225, OR RESTON, VIRGINIA 22092
A FOLDER DESCRIBING TOPOGRAPHIC MAPS AND SYMBOLS IS AVAILABLE ON REQUEST

3402-123

EARTH, TEXAS
N3407 5-W10222 5/7 5

1963
PHOTOREVISED 1980
DMA 5552 111 NW-SERIES V882

JUN 29 1981

2200