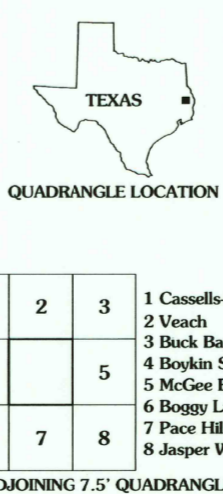
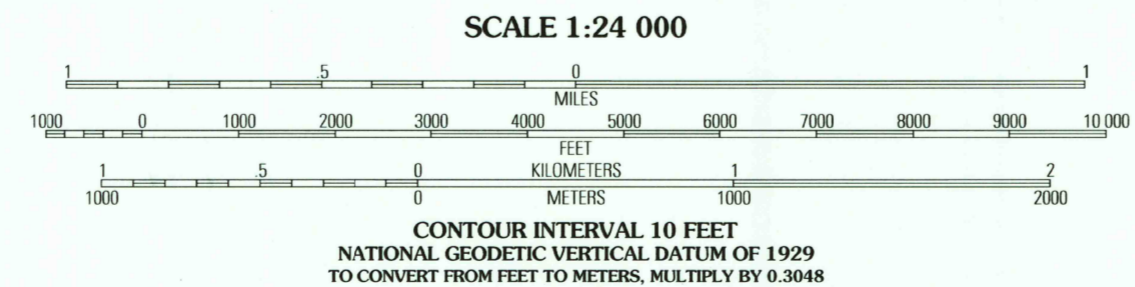





Produced by the United States Geological Survey 1984
Revision by USDA Forest Service 2003
Topography compiled 1977. Planimetry derived from imagery taken 1995 and other sources. Public Land Survey System and survey control current as of 2002. Boundaries current as of 2002.
North American Datum of 1927 (NAD 27). Projection and 10 000-foot ticks: Texas coordinate system, central zone (Lambert conformal conic).
Blue 1000-meter Universal Transverse Mercator ticks, zone 15
North American Datum of 1983 (NAD 83) is shown by dashed corner ticks. The values of the shift between NAD 27 and NAD 83 for 7.5-minute intersections are obtainable from National Geodetic Survey NADCON software.
Non-National Forest System lands within the National Forest. Inholdings may exist in other National or State reservations.
This map is not a legal land line or ownership document. Public lands are subject to change and leasing, and may have access restrictions; check with local offices. Obtain permission before entering private lands.
Areas covered by dashed light-blue pattern are subject to controlled inundation to 176 feet.



HIGHWAYS AND ROADS

Interstate	5	Primary highway	Red line with white border
U. S.	101	Secondary highway	Red line
State	79	Light-duty road	Black line
County	6	Composition: Unspecified	Black line with dots
National Forest, suitable for passenger cars	151	Paved	Black line with dashes
National Forest, suitable for high clearance vehicles	152	Gravel	Black line with long dashes
National Forest Trail	384	Dirt	Black line with short dashes
		Unimproved; 4 wheel drive	Black line with wavy dashes
		Trail	Black line with irregular dashes
		Gate; Barrier	Black line with vertical dashes

THIS MAP COMPLIES WITH NATIONAL MAP ACCURACY STANDARDS
FOR SALE BY U.S. GEOLOGICAL SURVEY, P.O. BOX 25286, DENVER, COLORADO 80225
A FOLDER DESCRIBING TOPOGRAPHIC MAPS AND SYMBOLS IS AVAILABLE ON REQUEST

EBENEZER, TX 2003
31094-A2-TF-024
NIMA 7146 II SW-SERIES V882

USGS Library
Reston, VA.
Topo Archive



3 1818 00422887 8