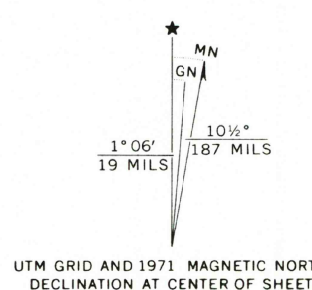


103° 00'	89900m E.	890	891	892	57° 30"	893	5448 IV SW (FRANKEL CITY SW)	895	896	55'	897	330 000 FEET	898	899	102° 52' 30"	900	32° 15'
----------	-----------	-----	-----	-----	---------	-----	---------------------------------	-----	-----	-----	-----	--------------	-----	-----	--------------	-----	---------

Mapped, edited, and published by the Geological Survey  
Control by USGS and USC&GS  
Topography by photogrammetric methods from aerial  
photographs taken 1970. Field checked 1971  
Projection and 10,000-foot grid ticks: Texas  
coordinate system, north central zone (Lambert conformal conic)  
1000-meter Universal Transverse Mercator grid ticks,  
zone 13, shown in blue. 1927 North American datum  
Fine red dashed lines indicate selected fence lines





THIS MAP COMPLIES WITH NATIONAL MAP ACCURACY STANDARDS  
FOR SALE BY U. S. GEOLOGICAL SURVEY, DENVER, COLORADO 80225, OR WASHINGTON, D. C. 20242  
A FOLDER DESCRIBING TOPOGRAPHIC MAPS AND SYMBOLS IS AVAILABLE ON REQUEST




QUADRANGLE LOCATION

ROAD CLASSIFICATION

 Light-duty road, hard or improved surface

 Unimproved road

 U. S. Route


 State Route

FIGURE SEVEN RANCH, TEX.  
N3207 5-W10252 5/7 5

1971

AMS 5448 III NW-SERIES V882

APR 16 1974

2695