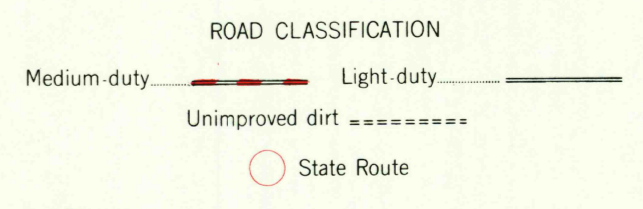

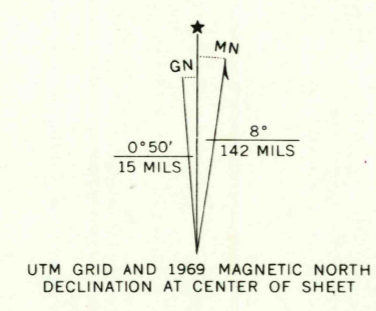


Mapped by the Army Map Service
Published for civil use by the Geological Survey
Control by USC&GS, USCE and TVA
Topography from aerial photographs by multiplex methods
and by planetable surveys 1943. Revised by photogrammetric
methods from aerial photographs taken 1952. Field check 1954
Hydrography compiled from USC&GS charts 520, 886 and
1282 (1953)
Polyconic projection. 1927 North American datum
10,000 foot grid based on Texas coordinate system,
south central zone
1000-meter Universal Transverse Mercator grid ticks,
zone 15, shown in blue
Revisions shown in purple compiled by the Geological Survey from
aerial photographs taken 1969. This information not field checked



THIS MAP COMPLIES WITH NATIONAL MAP ACCURACY STANDARDS
FOR SALE BY U.S. GEOLOGICAL SURVEY, DENVER, COLORADO 80225, OR WASHINGTON, D.C. 20242
A FOLDER DESCRIBING TOPOGRAPHIC MAPS AND SYMBOLS IS AVAILABLE ON REQUEST



U.S.G.S.
FILE COPY
TOPOGRAPHIC DIVISION

FLAKE, TEX.
N2922.5-W9437.5/7.5
1954
PHOTOREVISED 1969
AMS 7042 I NW-SERIES V882

2715
JUL 2 1970